



Jamhuri ya Muungano wa Tanzania

**Makadirio ya Idadi ya Watu
katika Majimbo ya Uchaguzi kwa Mwaka 2016,
Tanzania Bara**

Ofisi ya Taifa ya Takwimu
Wizara ya Fedha na Mipango
Dar es Salaam

April, 2016



Yaliyomo

Ukurasa

Orodha ya Majedwali	ii
Orodha ya Ramani	iv
Dibaji	vi
Muhtasari	vii
Utangulizi.....	1
Mkoa wa Dodoma.....	12
Mkoa wa Arusha	20
Mkoa wa Kilimanjaro	27
Mkoa wa Tanga.....	34
Mkoa wa Morogoro	43
Mkoa wa Pwani.....	51
Mkoa wa Dar Es Salaam.....	58
Mkoa wa Lindi.....	64
Mkoa wa Mtwara	71
Mkoa wa Ruvuma.....	79
Mkoa wa Iringa	86
Mkoa wa Mbeya	92
Mkoa wa Singida.....	99
Mkoa wa Tabora.....	106
Mkoa wa Rukwa	114
Mkoa wa Kigoma	120
Mkoa wa Shinyanga	127
Mkoa wa Kagera	133
Mkoa wa Mwanza.....	141
Mkoa wa Mara.....	149
Mkoa wa Manyara	157
Mkoa wa Njombe	164
Mkoa wa Katavi	170
Mkoa wa Simiyu.....	175
Mkoa wa Geita.....	182
Mkoa wa Songwe	188

Orodha ya Majedwali

Jedwali Na. 1: Makadirio ya Idadi ya Watu, Majimbo ya Uchaguzi kwa Mkoa, Eneo (km ²) na Mtawanyiko wa Watu kwa kila Kilomita ya Mraba Kimkoa, Tanzania Bara, 2016.....	2
Jedwali Na. 2: Makadirio ya Idadi ya Watu kwa Mkoa, Halmashauri na Idadi ya Majimbo ya Uchaguzi Kimkoa, Tanzania Bara, 2016.....	6
Jedwali Na. 3: Makadirio ya Idadi ya Watu ya Mkoa wa Dodoma kwa Jimbo la Uchaguzi, Kata na Jinsi, Tanzania Bara, 2016.....	15
Jedwali Na. 4: Makadirio ya Idadi ya Watu ya Mkoa wa Arusha kwa Jimbo la Uchaguzi, Kata na Jinsi, Tanzania Bara, 2016.....	23
Jedwali Na. 5: Makadirio ya Idadi ya Watu ya Mkoa wa Kilimanjaro kwa Jimbo la Uchaguzi, Kata na Jinsi, Tanzania Bara, 2016.....	30
Jedwali Na. 6: Makadirio ya Idadi ya Watu ya Mkoa wa Tanga kwa Jimbo la Uchaguzi, Kata na Jinsi, Tanzania Bara, 2016.....	37
Jedwali Na. 7: Makadirio ya Idadi ya Watu katika Majimbo ya Uchaguzi, Mkoa wa Morogoro , Tanzania Bara, 2016.....	46
Jedwali Na. 8: Makadirio ya Idadi ya Watu ya Mkoa wa Pwani kwa Jimbo la Uchaguzi, Kata na Jinsi, Tanzania Bara, 2016.....	54
Jedwali Na. 9: Makadirio ya Idadi ya Watu ya Mkoa wa Dar es Salaam kwa Jimbo la Uchaguzi, Kata na Jinsi, Tanzania Bara, 2016.....	61
Jedwali Na. 10: Makadirio ya Idadi ya Watu ya Mkoa wa Lindi kwa Jimbo la Uchaguzi, Kata na Jinsi, Tanzania Bara, 2016.....	67
Jedwali Na. 11: Makadirio ya Idadi ya Watu ya Mkoa wa Mtwara kwa Jimbo la Uchaguzi, Kata na Jinsi, Tanzania Bara, 2016.....	74
Jedwali Na. 12: Makadirio ya Idadi ya Watu ya Mkoa wa Ruvuma kwa Jimbo la Uchaguzi, Kata na Jinsi, Tanzania Bara, 2016.....	82
Jedwali Na. 13: Makadirio ya Idadi ya Watu ya Mkoa wa Iringa kwa Jimbo la Uchaguzi, Kata na Jinsi, Tanzania Bara, 2016.....	89
Jedwali Na. 14: Makadirio ya Idadi ya Watu ya Mkoa wa Mbeya kwa Jimbo la Uchaguzi, Kata na Jinsi, Tanzania Bara, 2016.....	95
Jedwali Na. 15: Makadirio ya Idadi ya Watu ya Mkoa wa Singida kwa Jimbo la Uchaguzi, Kata na Jinsi, Tanzania Bara, 2016.....	102

Jedwali Na. 16: Makadirio ya Idadi ya Watu ya Mkoa wa Tabora kwa Jimbo la Uchaguzi, Kata na Jinsi, Tanzania Bara, 2016.....	109
Jedwali Na. 17: Makadirio ya Idadi ya Watu ya Mkoa wa Rukwa kwa Jimbo la Uchaguzi, Kata na Jinsi, Tanzania Bara, 2016.....	117
Jedwali Na. 18: Makadirio ya Idadi ya Watu ya Mkoa wa Kigoma kwa Jimbo la Uchaguzi, Kata na Jinsi, Tanzania Bara, 2016.....	123
Jedwali Na. 19: Makadirio ya Idadi ya Watu ya Mkoa wa Shinyanga kwa Jimbo la Uchaguzi, Kata na Jinsi, Tanzania Bara, 2016.....	130
Jedwali Na. 20: Makadirio ya Idadi ya Watu ya Mkoa wa Kagera kwa Jimbo la Uchaguzi, Kata na Jinsi, Tanzania Bara, 2016.....	136
Jedwali Na. 21: Makadirio ya Idadi ya Watu ya Mkoa wa Mwanza kwa Jimbo la Uchaguzi, Kata na Jinsi, Tanzania Bara, 2016.....	144
Jedwali Na. 22: Makadirio ya Idadi ya Watu ya Mkoa wa Mara kwa Jimbo la Uchaguzi, Kata na Jinsi, Tanzania Bara, 2016.....	152
Jedwali Na. 23: Makadirio ya Idadi ya Watu ya Mkoa wa Manyara kwa Jimbo la Uchaguzi, Kata na Jinsi, Tanzania Bara, 2016.....	160
Jedwali Na. 24: Makadirio ya Idadi ya Watu ya Mkoa wa Njombe kwa Jimbo la Uchaguzi, Kata na Jinsi, Tanzania Bara, 2016.....	167
Jedwali Na. 25: Makadirio ya Idadi ya Watu ya Mkoa wa Katavi kwa Jimbo la Uchaguzi, Kata na Jinsi, Tanzania Bara, 2016.....	173
Jedwali Na. 26: Makadirio ya Idadi ya Watu ya Mkoa wa Simiyu kwa Jimbo la Uchaguzi, Kata na Jinsi, Tanzania Bara, 2016.....	178
Jedwali Na. 27: Makadirio ya Idadi ya Watu ya Mkoa wa Geita kwa Jimbo la Uchaguzi, Kata na Jinsi, Tanzania Bara, 2016.....	185
Jedwali Na. 28: Makadirio ya Idadi ya Watu ya Mkoa wa Songwe kwa Jimbo la Uchaguzi, Kata na Jinsi, Tanzania Bara, 2016.....	191

Orodha ya Ramani

Ramani Na. 1: Idadi ya Watu kwa Mkoa na Jinsi	3
Ramani Na. 2: Idadi ya Watu na Mtawanyiko wa Watu kwa kila Kilomita ya Mraba kwa Mkoa, Tanzania Bara, 2016	4
Ramani Na. 3: Idadi ya Majimbo kwa Mkoa	5
Ramani Na. 4: Makadirio ya Idadi ya Watu katika Majimbo ya Uchaguzi, Mkoa wa Dodoma , Tanzania Bara 2016	13
Ramani Na. 5: Makadirio ya Idadi ya Watu katika Majimbo ya Uchaguzi, Mkoa wa Arusha , Tanzania Bara, 2016.....	21
Ramani Na. 6: Makadirio ya Idadi ya Watu katika Majimbo ya Uchaguzi, Mkoa wa Kilimanjaro , Tanzania Bara, 2016.....	28
Ramani Na. 7: Makadirio ya Idadi ya Watu katika Majimbo ya Uchaguzi, Mkoa wa Tanga , Tanzania Bara, 2016.....	35
Ramani Na. 8: Makadirio ya Idadi ya Watu katika Majimbo ya Uchaguzi, Mkoa wa Morogoro , Tanzania Bara, 2016.....	44
Ramani Na. 9: Makadirio ya Idadi ya Watu katika Majimbo ya Uchaguzi, Mkoa wa Pwani , Tanzania Bara, 2016	52
Ramani Na. 10: Makadirio ya Idadi ya Watu katika Majimbo ya Uchaguzi, Mkoa wa Dar es Salaam , Tanzania Bara, 2016	59
Ramani Na. 11: Makadirio ya Idadi ya Watu katika Majimbo ya Uchaguzi, Mkoa wa Lindi , Tanzania Bara, 2016	65
Ramani Na. 12: Makadirio ya Idadi ya Watu katika Majimbo ya Uchaguzi, Mkoa wa Mtwara , Tanzania Bara, 2016.....	72
Ramani Na. 13: Makadirio ya Idadi ya Watu katika Majimbo ya Uchaguzi, Mkoa wa Ruvuma , Tanzania Bara, 2016	80
Ramani Na. 14: Makadirio ya Idadi ya Watu katika Majimbo ya Uchaguzi, Mkoa wa Iringa , Tanzania Bara, 2016.....	87
Ramani Na. 15: Makadirio ya Idadi ya Watu katika Majimbo ya Uchaguzi, Mkoa wa Mbeya , Tanzania Bara, 2016	93
Ramani Na. 16: Makadirio ya Idadi ya Watu katika Majimbo ya Uchaguzi, Mkoa wa Singida , Tanzania Bara, 2016.....	100
Ramani Na. 17: Makadirio ya Idadi ya Watu katika Majimbo ya Uchaguzi, Mkoa wa Tabora , Tanzania Bara, 2016	107
Ramani Na. 18: Makadirio ya Idadi ya Watu katika Majimbo ya Uchaguzi, Mkoa wa Rukwa , Tanzania Bara, 2016.....	115

Ramani Na. 19: Makadirio ya Idadi ya Watu katika Majimbo ya Uchaguzi, Mkoa wa Kigoma , Tanzania Bara, 2016.....	121
Ramani Na. 20: Makadirio ya Idadi ya Watu katika Majimbo ya Uchaguzi, Mkoa wa Shinyanga , Tanzania Bara, 2016	128
Ramani Na. 21: Makadirio ya Idadi ya Watu katika Majimbo ya Uchaguzi, Mkoa wa Kagera , Tanzania Bara, 2016	134
Ramani Na. 22: Makadirio ya Idadi ya Watu katika Majimbo ya Uchaguzi, Mkoa wa Mwanza , Tanzania Bara, 2016	142
Ramani Na. 23: Makadirio ya Idadi ya Watu katika Majimbo ya Uchaguzi, Mkoa wa Mara , Tanzania Bara, 2016	150
Ramani Na. 24: Makadirio ya Idadi ya Watu katika Majimbo ya Uchaguzi, Mkoa wa Manyara , Tanzania Bara, 2016.....	158
Ramani Na. 25: Makadirio ya Idadi ya Watu katika Majimbo ya Uchaguzi, Mkoa wa Njombe , Tanzania Bara, 2016	165
Ramani Na. 26: Makadirio ya Idadi ya Watu katika Majimbo ya Mkoa wa Katavi, Tanzania Bara, 2016	171
Ramani Na. 27: Makadirio ya Idadi ya Watu katika Majimbo ya Uchaguzi, Mkoa wa Simiyu , Tanzania Bara, 2016.....	176
Ramani Na. 28: Makadirio ya Idadi ya Watu katika Majimbo ya Uchaguzi, Mkoa wa Geita , Tanzania Bara, 2016	183
Ramani Na. 29: Makadirio ya Idadi ya Watu katika Majimbo ya Uchaguzi, Mkoa wa Songwe , Tanzania Bara, 2016	189

Dibaji

Kitabu cha Makadirio ya Idadi ya Watu katika Majimbo ya Uchaguzi Tanzania Bara kwa Mwaka 2016 ni moja ya taarifa nyingi zinazotolewa na Ofisi ya Taifa ya Takwimu kutokana na uchambuzi wa taarifa za Sensa ya Watu na Makazi ya Mwaka 2012. Takwimu za sasa zimetolewa katika ngazi za mkoa, halmashauri, jimbo la uchaguzi na kata.

Kitabu hiki kimetayarishwa ili taarifa zake zitumike katika zoezi la kugawa fedha za mfuko wa kuchochea maendeleo katika majimbo ya uchaguzi, ambako mojawapo ya vigezo vinavyotumika ni idadi ya watu katika jimbo. Hata hivyo takwimu zilizomo katika kitabu hiki zinaweza kutumika katika shughuli mbalimbali zinazohusu majimbo ya uchaguzi na kata.

Aidha, utayarishaji wa kitabu hiki umezingatia majimbo yalivyokuwa kwenye Uchaguzi Mkuu wa Mwaka 2015 na wakati wa zoezi la kuhesabu watu mwaka 2012. Hata hivyo Ofisi ya Taifa ya Takwimu inatambua kwamba baada ya uchaguzi wa mwaka 2015 kumefanyika mabadiliko katika baadhi ya majimbo kwa kuundwa kata mpya. Kitabu hiki kimezingatia mabadiliko hayo.

Maandalizi ya kitabu hiki yasingefikia hapa bila ya maafisa kutoka Wizara, Idara na Taasisi za Serikali kufanya kazi kwa juhudi na maarifa. Napenda kutoa shukrani za pekee kwa wafanyakazi wa Ofisi ya Taifa ya Takwimu walioshiriki katika utayarishaji wa kitabu hiki, Ofisi ya Waziri Mkuu - Tawala za Mikoa na Serikali za Mitaa (TAMISEMI), Tume ya Taifa ya Uchaguzi, Chuo cha Takwimu Mashariki mwa Afrika (EASTC) kwa msaada na ushirikiano wao mkubwa wa kufanikisha utoaji wa kitabu hiki.

Ofisi ya Taifa ya Takwimu inakaribisha maoni yoyote kuhusu uboreshaji wa kitabu hiki pamoja na taarifa nyingine zinazotolewa na Ofisi hii kwa ajili ya kuongeza ubora wa takwimu zinazotolewa kwa ajili ya kupanga mipango ya maendeleo ya Wananchi kwa ujumla. Kwa maoni na kupata taarifa zaidi kuhusiana na kitabu hiki tumia barua pepe dg@nbs.go.tz au simu namba +255 22 122724.

Dkt Albina Chuwa

Mkurugenzi Mkuu

Aprili, 2017

Muhtasari

Taarifa hizi ni za makadirio ya idadi ya watu katika majimbo ya uchaguzi Tanzania Bara kwa mwaka 2016. Takwimu hizi zimetolewa kwa mkoa, halmashauri, jimbo la uchaguzi na kata. Makadirio ya idadi ya watu yametokana na Sensa ya Watu na Makazi ya Mwaka 2012 kwa kutumia mbinu za kidemografia zinazohusisha mabadiliko katika viwango vya uzazi, vifo, uhamaji na uhamiaji.

Makadirio ya idadi ya watu kwa mwaka 2016 yalionesha kuwa Tanzania Bara ilikuwa na watu 48,676,698 ambao walikuwa wanaishi katika eneo la kilomita za mraba 883,343 sawa na watu 55 kwa kilomita moja ya mraba.

Tanzania Bara ina jumla ya majimbo ya uchaguzi 214 yanayohudumia jumla ya watu 48,676,698. Mkoa yenye idadi kubwa zaidi ya majimbo ya uchaguzi ni Tabora na Tanga yenye majimbo 12 kila mmoja. Mkoa wa Tabora unahudumia watu 2,576,053 na Mkoa wa Tanga unahudumia watu 2,236,086. Mkoa hii inafuatiwa na Mkoa wa Morogoro wenye majimbo 11 ya uchaguzi yanayohudumia watu 2,437,431.

Kwa upande mwingine, mkoa wenye idadi ndogo zaidi ya majimbo ya uchaguzi ni Rukwa na Katavi yenye majimbo 5 kila mmoja. Mkoa wa Rukwa unahudumia watu 1,141,953 na Mkoa wa Katavi unahudumia watu 642,567.

Utangulizi

Jamhuri ya Muungano wa Tanzania ilifanya Sensa ya Watu na Makazi (SWM) tarehe 26 Agosti, 2012, taarifa hizo za Sensa zimeweza kutumiwa katika mipango mingi ya maendeleo ya nchi ikiwa ni pamoja na kuandaa makadirio ya watu kwa kila mkoa wilaya, kata na majimbo ya uchaguzi kwa mwaka 2016. Makadirio haya yatawezesha kuratibu mipango mbalimbali ya maendeleo hususani katika majimbo ya uchaguzi.

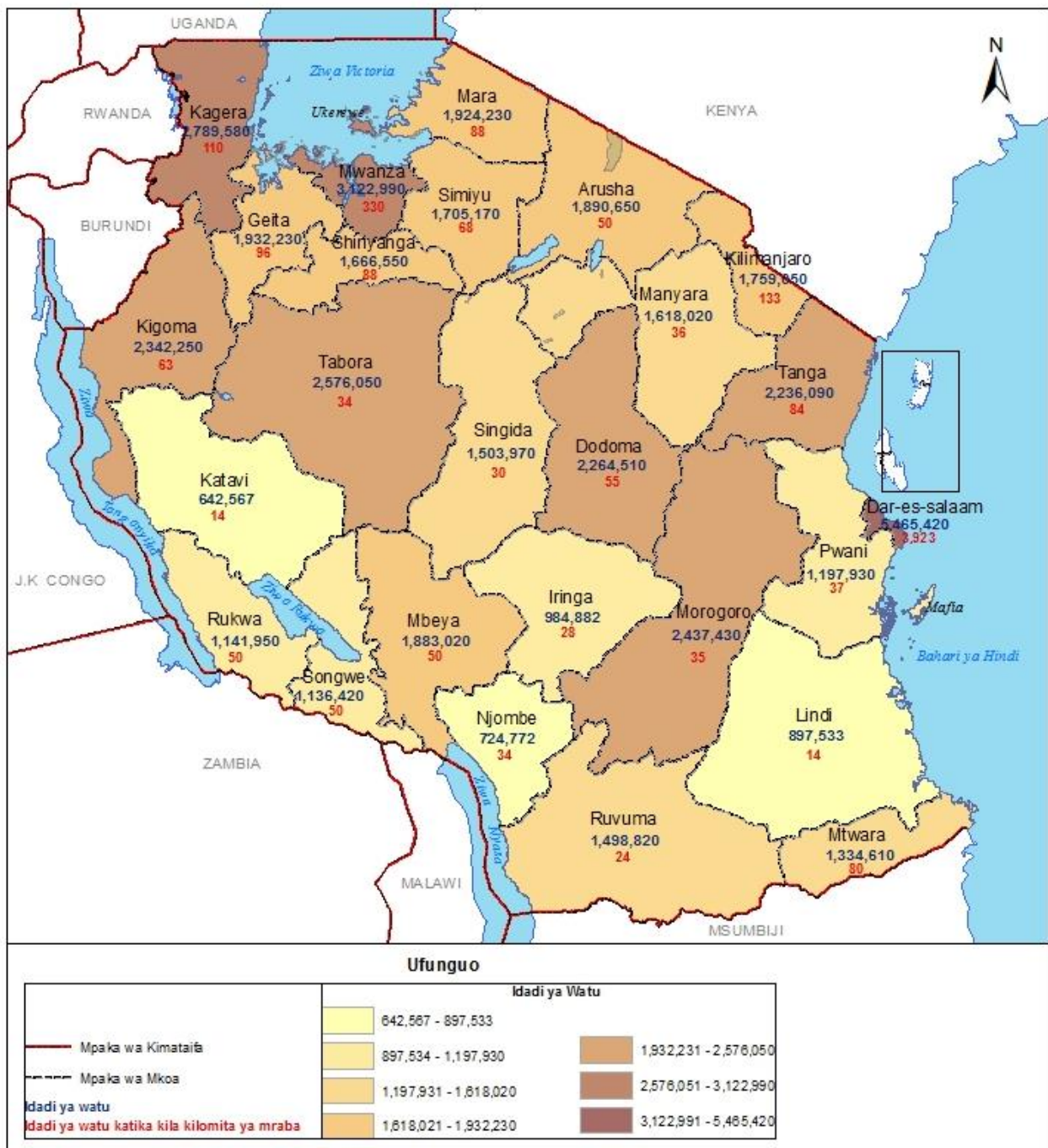
Aidha, kitabu hiki kinatoa taarifa za awali za makadirio ya idadi ya watu kwa Tanzania Bara kwa mwaka 2016 katika ngazi ya mkoa, wilaya, kata na majimbo ya uchaguzi kwa mgawanyo wa watu na jinsi zao. Tanzania Bara kiutawala ina jumla ya mkoa 26 na halmashauri 183. Pia, Kitabu hiki kimehusisha taarifa kutoka Tume ya Uchaguzi (orodha ya kata Tanzania Bara), Ofisi ya Waziri Mkuu Tawala za Mkoa na Serikali za Mitaa (maeneo ya utawala katika mamlaka za Serikali za Mitaa mwaka 2015) na Ofisi ya Taifa ya Takwimu (orodha ya vijiji, mitaa na vitongoji mwaka 2016).

Takwimu hizi zimezingatia kata pamoja na majimbo mapya ya uchaguzi kama ilivyo ainishwa katika wilaya na halmashauri husika pasipo kubadilisha makadirio ya idadi ya watu katika mkoa husika.

Jedwali Na. 1: Makadirio ya Idadi ya Watu, Majimbo ya Uchaguzi kwa Mkoa, Eneo (km²) na Mtawanyiko wa Watu kwa kila Kilomita ya Mraba Kimkoa, Tanzania Bara, 2016

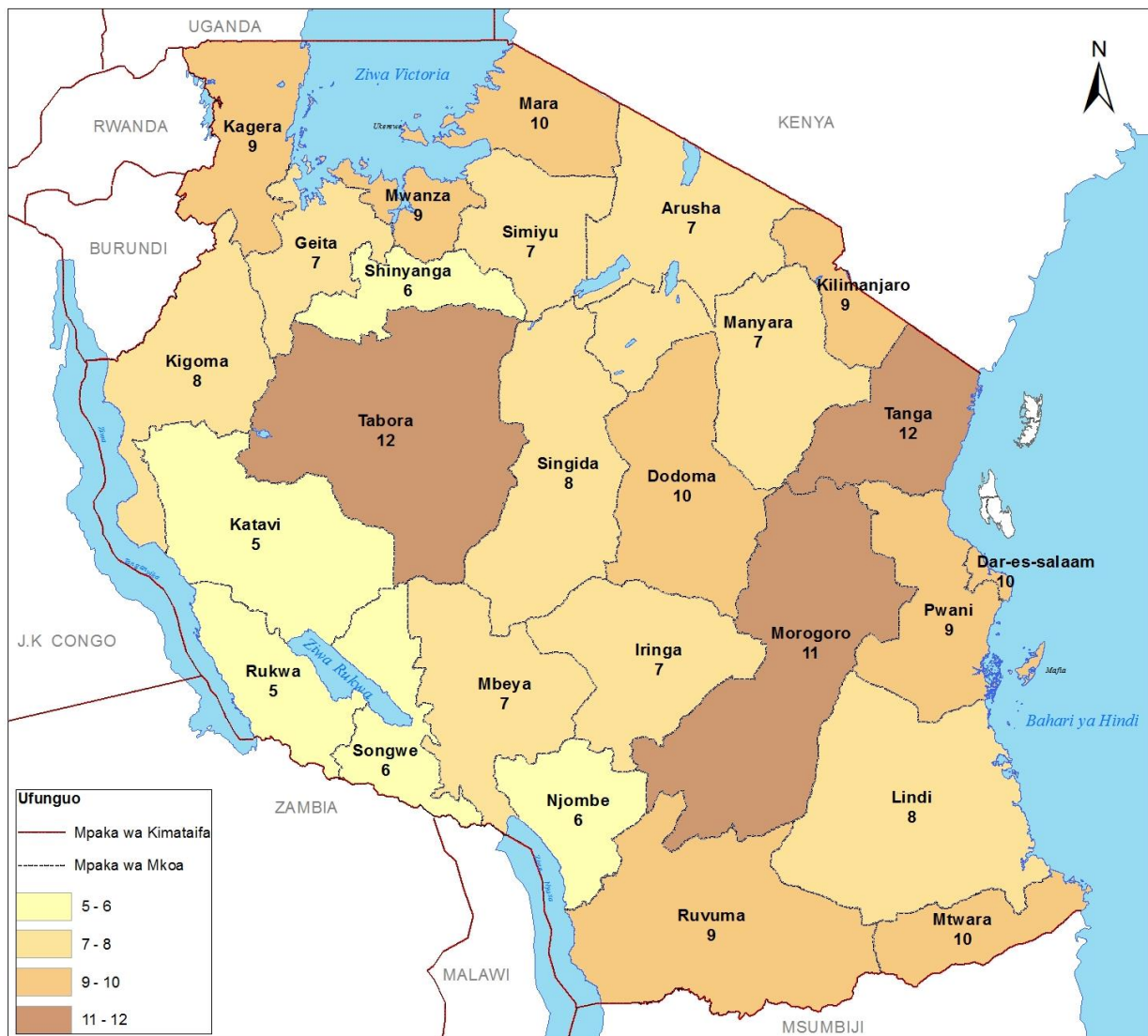
Mkoa	Idadi ya Majimbo	Idadi ya Watu			Eneo (kilomita za Mraba)	Mtawanyiko wa Watu katika kila Kilomita ya Mraba
		Me	Ke	Jumla		
Tanzania Bara	214	23,702,027	24,973,441	48,676,698	883,343	55
Dodoma	10	1,103,105	1,161,403	2,264,508	41,311	55
Arusha	7	916,455	974,198	1,890,653	37,576	50
Kilimanjaro	9	850,669	908,379	1,759,048	13,250	133
Tanga	12	1,084,964	1,151,122	2,236,086	26,677	84
Morogoro	11	1,201,198	1,236,233	2,437,431	70,624	35
Pwani	9	586,419	611,514	1,197,933	32,547	37
Dar es Salaam	10	2,661,979	2,803,442	5,465,420	1,393	3,923
Lindi	8	430,270	467,263	897,533	66,040	14
Mtwara	10	629,744	704,862	1,334,606	16,710	80
Ruvuma	9	727,899	770,922	1,498,821	63,669	24
Iringa	7	473,013	511,869	984,882	35,503	28
Mbeya	7	902,479	980,545	1,883,024	37,719	50
Singida	8	743,950	760,022	1,503,972	49,340	30
Tabora	12	1,269,949	1,306,104	2,576,053	76,150	34
Rukwa	5	553,972	587,981	1,141,953	22,792	50
Kigoma	8	1,132,632	1,209,618	2,342,250	37,040	63
Shinyanga	6	815,292	851,262	1,666,554	18,901	88
Kagera	9	1,368,313	1,421,264	2,789,577	25,265	110
Mwanza	9	1,532,352	1,590,640	3,122,992	9,467	330
Mara	10	926,785	997,445	1,924,230	21,760	88
Manyara	7	814,141	803,879	1,618,020	44,522	36
Njombe	6	339,996	384,776	724,772	21,347	34
Katavi	5	318,438	324,129	642,567	45,843	14
Simiyu	7	817,938	887,230	1,705,168	25,212	68
Geita	7	955,252	975,747	1,932,230	20,054	96
Songwe	6	544,823	591,592	1,136,415	22,631	50

Ramani Na. 2: Idadi ya Watu na Mtawanyiko wa Watu kwa kila Kilomita ya Mraba kwa Mkoa, Tanzania Bara, 2016



Mkoa wa Dar es Salaam unaongoza kwa kuwa na mtawanyiko mkubwa (3,923) wa watu kwa kila kilomita moja ya mraba ukifuatiwa na Mkoa ya Mwanza (330).

Ramani Na. 3: Idadi ya Majimbo kwa Mkoa



Mikoa yenye idadi kubwa zaidi ya majimbo ya uchaguzi Tanzania Bara ni Tabora na Tanga yenye majimbo 12 kila mmoja ikifuatiwa na mkoa wa Morogoro wenye majimbo ya uchaguzi 11. Mikoa yenye idadi ndogo zaidi ya majimbo ya uchaguzi ni Rukwa na Katavi yenye majimbo 5 kila mmoja.

Jedwali Na. 2: Makadirio ya Idadi ya Watu kwa Mkoa, Halmashauri na Idadi ya Majimbo ya Uchaguzi Kimkoa, Tanzania Bara, 2016

Mkoa	Halmashauri	Idadi ya Majimbo	Idadi ya Watu		
			Jumla	Me	Ke
Tanzania Bara		214	48,676,698	23,702,776	24,973,441
Dodoma	Jumla	10	2,264,508	1,103,105	1,161,403
	Dodoma MC	1	446,640	216,809	229,831
	Kondoa TC	1	64,147	31,710	32,436
	Bahi DC	1	240,891	115,177	125,714
	Chamwino DC	2	359,244	172,678	186,567
	Chemba DC	1	256,178	127,795	128,383
	Kondoa DC	1	228,976	116,662	112,314
	Kongwa DC	1	336,888	162,178	174,710
	Mpwapwa DC	2	331,544	160,097	171,448
Arusha	Jumla	7	1,890,653	916,455	974,198
	Arusha City	1	464,701	222,646	242,055
	Arusha DC	1	360,651	172,182	188,469
	Karatu DC	1	256,838	131,417	125,422
	Longido DC	1	137,424	67,175	70,249
	Meru DC	1	299,218	146,475	152,742
	Monduli DC	1	177,346	84,378	92,969
	Ngorongoro DC	1	194,474	92,183	102,291
Kilimanjaro	Jumla	9	1,759,048	850,669	908,379
	Moshi MC	1	197,659	95,642	102,017
	Hai DC	1	225,804	109,889	115,915
	Moshi DC	2	500,591	242,143	258,448
	Mwanga DC	1	140,976	67,783	73,193
	Rombo DC	1	279,892	133,560	146,331
	Same DC	2	289,377	141,054	148,323
	Siha DC	1	124,750	60,598	64,151
Tanga	Jumla	12	2,236,086	1,084,964	1,151,122
	Tanga City	1	298,842	143,139	155,703
	Handeni TC	1	86,434	42,277	44,157
	Korogwe TC	1	74,683	36,212	38,471
	Bumbuli DC	1	174,938	83,518	91,420
	Handeni DC	1	302,466	150,025	152,441
	Kilindi DC	1	258,937	129,196	129,741
	Korogwe DC	1	264,628	129,608	135,020
	Lushoto DC	2	363,463	168,206	195,257
	Mkinga DC	1	129,084	63,151	65,933
	Muheza DC	1	223,544	110,255	113,289
	Pangani DC	1	59,067	29,378	29,689

Mkoa	Halmashauri	Idadi ya Majimbo	Idadi ya Watu		
			Jumla	Me	Ke
Morogoro	Jumla	11	2,437,431	1,201,198	1,236,233
	Morogoro MC	1	347,038	166,671	180,367
	Gairo DC	1	212,059	102,404	109,655
	Kilombero DC	2	448,133	222,802	225,331
	Kilosa DC	2	481,418	239,929	241,488
	Malinyi DC	1	125,472	61,762	63,711
	Morogoro DC	1	169,740	82,581	87,159
	Morogoro DC	1	144,758	72,141	72,617
	Mvomero DC	1	342,911	170,124	172,786
	Ulanga DC	1	165,903	82,784	83,119
Pwani	Jumla	9	1,197,933	586,419	611,514
	Kibaha TC	1	140,097	68,314	71,783
	Bagamoyo DC	1	106,484	52,994	53,489
	Chalinze DC	1	233,423	115,135	118,288
	Kibaha DC	1	76,552	37,633	38,919
	Kisarawe DC	1	110,777	55,206	55,572
	Mafia DC	1	50,634	25,028	25,606
	Mkuranga DC	1	243,062	117,784	125,278
	Rufiji DC	2	236,901	114,324	122,581
Dar es Salaam	Jumla	10	5,465,420	2,661,979	2,803,442
	Ilala MC	3	1,528,489	746,240	782,248
	Kinondoni MC	2	1,164,177	565,575	598,602
	Ubungo MC	2	1,058,597	512,350	546,248
	Kigamboni MC	1	1,510,129	736,134	773,995
	Temeke MC	2	204,029	101,680	102,349
Lindi	Jumla	8	897,533	430,270	467,263
	Lindi MC	1	81,839	38,952	42,887
	Kilwa DC	2	197,998	95,147	102,851
	Lindi DC	2	201,526	95,132	106,394
	Liwale DC	1	94,855	45,701	49,154
	Nachingwea DC	1	185,251	89,667	95,584
	Ruangwa DC	1	136,065	65,671	70,394
Mtwara	Jumla	10	1,334,606	629,744	704,862
	Mtwara MC	1	113,732	53,624	60,108
	Masasi TC	1	94,342	45,090	49,252
	Nanyamba TC	1	107,112	50,433	56,678
	Newala TC	1	93,728	43,075	50,654
	Masasi DC	2	273,940	131,429	142,511
	Mtwara DC	1	132,329	62,917	69,412
	Nanyumbu DC	1	158,425	75,861	82,564
	Newala DC	1	122,072	56,710	65,362
	Tandahimba DC	1	238,927	110,605	128,322

Mkoa	Halmashauri	Idadi ya Majimbo	Idadi ya Watu		
			Jumla	Me	Ke
Ruvuma	Jumla	9	1,498,821	727,899	770,922
	Songea MC	1	221,313	104,879	116,434
	Mbinga TC	1	140,747	67,913	72,834
	Madaba DC	1	52,005	26,020	25,985
	Mbinga DC	1	244,256	119,756	124,500
	Namtumbo DC	1	219,495	107,043	112,452
	Nyasa DC	1	159,103	77,714	81,389
	Songea DC	1	137,209	68,192	69,017
	Tunduru DC	2	324,693	156,382	168,311
Iringa	Jumla	7	984,882	473,013	511,869
	Iringa MC	1	158,363	75,267	83,095
	Mafinga TC	1	74,963	36,123	38,840
	Iringa DC	2	265,811	128,958	136,853
	Kilolo DC	1	228,244	110,764	117,480
	Mufindi DC	2	257,501	121,901	135,600
Mbeya	Jumla	7	1,883,024	902,479	980,545
	Mbeya City	1	424,623	201,269	223,354
	Busokelo DC	1	106,187	50,410	55,777
	Chunya DC	1	172,797	87,432	85,365
	Kyela DC	1	244,108	116,838	127,271
	Mbalali DC	1	331,206	160,763	170,443
	Mbeya DC	1	336,498	158,462	178,036
	Rungwe DC	1	267,605	127,306	140,299
Singida	Jumla	8	1,503,972	743,950	760,022
	Singida MC	1	165,008	80,633	84,375
	Ikungi DC	2	299,512	149,425	150,087
	Iramba DC	1	259,267	128,378	130,889
	Itigi DC	1	123,515	61,924	61,591
	Manyoni DC	1	202,117	98,312	103,805
	Mkalama DC	1	207,093	102,633	104,460
	Singida DC	1	247,460	122,645	124,814
Tabora	Jumla	12	2,576,053	1,269,949	1,306,104
	Tabora MC	1	255,173	125,183	129,991
	Nzega TC	1	72,355	35,089	37,266
	Igunga DC	2	449,340	219,883	229,452
	Kaliua DC	2	442,182	220,743	221,440
	Nzega DC	2	492,237	240,324	251,912
	Sikonge DC	1	202,210	99,987	102,223
	Urambo DC	1	216,708	107,912	108,797
	Uyui DC	2	445,852	220,829	225,025

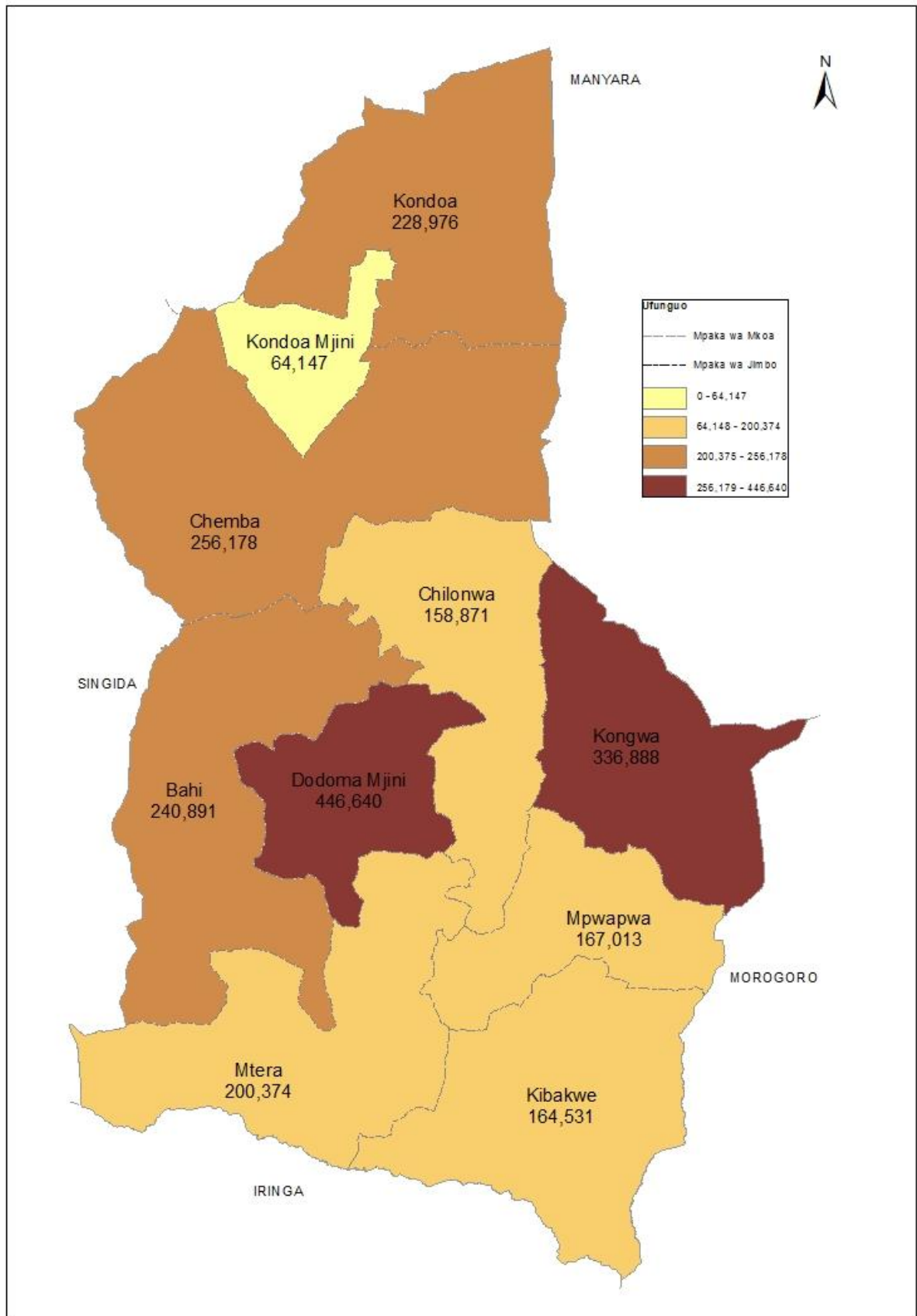
Mkoa	Halmashauri	Idadi ya Majimbo	Idadi ya Watu		
			Jumla	Me	Ke
Rukwa	Jumla	5	1,141,953	554,720	587,981
	Sumbawangan DC	1	347,684	169,453	178,231
	Sumbawanga MC	1	238,491	114,514	123,978
	Kalambo DC	1	236,112	114,218	121,894
	Nkasi DC	2	319,666	155,787	163,879
Kigoma	Jumla	8	2,342,250	1,132,632	1,209,618
	Kigoma Ujiji DC	1	237,158	114,678	122,480
	Kasulu Mjini DC	1	229,218	109,376	119,842
	Buhigwe DC	1	279,959	132,846	147,113
	Kakonko DC	1	184,431	89,617	94,814
	Kasulu DC	1	468,679	228,312	240,367
	Kibondo DC	1	287,652	137,902	149,749
	Kigoma DC	1	267,712	128,777	138,935
	Uvinza	1	387,442	191,123	196,318
Shinyanga	Jumla	6	1,666,554	815,292	851,262
	Shinyanga MC	1	175,245	85,407	89,838
	Kahama TC	1	262,999	127,584	135,415
	Kishapu DC	1	296,423	146,880	149,543
	Msalala DC	1	272,249	132,726	139,523
	Shinyanga DC	1	363,123	176,944	186,179
	Ushetu DC	1	296,515	145,751	150,764
Kagera	Jumla	9	2,789,577	1,368,313	1,421,264
	Bukoba MC	1	146,169	70,954	75,215
	Biharamulo DC	1	367,120	182,231	184,889
	Bukoba DC	1	328,773	160,180	168,593
	Karagwe DC	1	376,805	185,967	190,838
	Kyerwa DC	1	364,328	178,402	185,926
	Misenyi DC	1	229,964	113,585	116,379
	Muleba DC	2	613,190	303,988	309,202
	Ngara DC	1	363,227	173,005	190,222
Mwanza	Jumla	9	3,122,992	1,532,352	1,590,640
	Mwanza City	1	409,397	200,290	209,107
	Ilemela TC	1	386,361	185,541	200,820
	Buchosa DC	1	369,201	184,699	184,502
	Kwimba DC	2	457,897	223,138	234,759
	Magu DC	1	337,653	164,976	172,677
	Misungwi DC	1	396,055	195,993	200,062
	Sengerema DC	1	377,649	187,038	190,612
	Ukerewe DC	1	388,778	190,678	198,100

Mkoa	Halmashauri	Idadi ya Majimbo	Idadi ya Watu		
			Jumla	Me	Ke
Mara	Jumla	10	1,924,230	926,785	997,445
	Musoma MC	1	148,223	69,180	79,043
	Bunda TC	1	125,751	60,212	65,539
	Tarime TC	1	75,655	35,966	39,689
	Bunda DC	2	243,971	118,810	125,161
	Butiama DC	1	266,739	129,024	137,716
	Musoma DC	1	196,807	96,445	100,362
	Rorya DC	1	292,680	139,307	153,373
	Serengeti DC	1	275,223	133,958	141,265
	Tarime DC	1	299,180	143,881	155,298
Manyara	Jumla	7	1,618,020	814,141	803,879
	Babati TC	1	105,710	53,717	51,993
	Mbulu TC	1	146,130	73,874	72,256
	Babati DC	1	354,674	180,298	174,376
	Hanang DC	1	313,345	159,189	154,155
	Kiteto DC	1	277,785	136,506	141,278
	Mbulu DC	1	217,499	109,540	107,959
	Simanjiro DC	1	202,879	101,018	101,861
Njombe	Jumla	6	724,772	339,996	384,776
	Makambako TC	1	96,857	45,453	51,404
	Njombe TC	1	134,429	63,086	71,343
	Ludewa DC	1	137,520	65,491	72,030
	Makete DC	1	100,407	46,763	53,644
	Njombe DC	1	88,516	41,340	47,176
	Wang'ing'ombe DC	1	167,042	77,863	89,179
Katavi	Jumla	5	642,567	318,438	324,129
	Mpanda TC	1	117,109	57,398	59,711
	Mlele DC	1	46,019	23,300	22,719
	Mpanda DC	1	203,872	101,591	102,281
	Mpimbwe DC	1	117,934	58,024	59,910
	Nsimbo DC	1	157,633	78,125	79,508
Simiyu	Jumla	7	1,705,168	817,938	887,230
	Bariadi TC	1	167,508	79,489	88,018
	Bariadi DC	1	287,714	137,638	150,077
	Busega DC	1	219,149	106,240	112,910
	Itilima DC	1	337,878	159,846	178,033
	Maswa DC	2	370,412	180,190	190,223
	Meatu DC	1	322,506	154,536	167,970

Mkoa	Halmashauri	Idadi ya Majimbo	Idadi ya Watu		
			Jumla	Me	Ke
Geita	Jumla	7	1,932,230	955,252	975,747
	Geita TC	1	192,541	93,869	97,441
	Nyangh'wale DC	1	164,750	81,389	83,362
	Bukombe DC	1	249,416	123,137	126,279
	Chato DC	1	405,575	201,459	204,115
	Geita DC	2	704,542	349,781	354,763
	Mbogwe DC	1	215,404	105,616	109,788
Songwe	Jumla	6	1,136,415	544,823	591,592
	Songwe DC	1	152,103	75,190	76,913
	Ileje DC	1	141,589	66,514	75,075
	Tunduma TC	1	142,943	68,613	74,330
	Mbozi DC	2	507,804	242,579	265,225
	Momba DC	1	191,976	91,927	100,049

MKOA WA DODOMA

Ramani Na. 4: Makadirio ya Idadi ya Watu katika Majimbo ya Uchaguzi, Mkoa wa Dodoma, Tanzania Bara 2016



Makadirio ya idadi ya watu katika mkoa wa Dodoma kwa mwaka 2016 yalikuwa ni watu 2,264,508; wanaume 1,103,105 na wanawake 1,161,403. Makadirio haya yametokana na Sensa ya Watu na Makazi ya Mwaka 2012 kwa kutumia mbinu za kidemografia zinazohusisha mabadiliko katika viwango vya uzazi, vifo, uhamaji na uhamiaji katika ngazi ya taifa, mkoa na wilaya/halmashauri husika.

Mkoa huu una majimbo 10 ya uchaguzi. Kwa mwaka 2016, Jimbo la Dodoma Mjini liliongoza kwa kuwa na watu wengi (446,640) likifuatiwa na Jimbo la Kongwa (336,888). Jimbo lenye idadi ndogo ya watu ni Kondoa Mjini ambalo lilikuwa na watu 64,147.

Jedwali Na. 3: Makadirio ya Idadi ya Watu ya Mkoa wa Dodoma kwa Jimbo la Uchaguzi, Kata na Jinsi, Tanzania Bara, 2016

Mkoa	Halmashauri	Jimbo	Kata	Idadi ya Watu		
				Me	Ke	Jumla
Dodoma				1,103,105	1,161,403	2,264,508
	Dodoma MC	Dodoma Mjini	Jumla	216,809	229,831	446,640
			Chahwa	2,274	2,470	4,744
			Chamwino	9,850	10,990	20,840
			Chang'ombe	13,676	13,946	27,622
			Chigongwe	3,746	4,167	7,913
			Chihanga	5,832	6,128	11,959
			Dodoma Makulu	8,933	9,649	18,582
			Hazina	3,354	3,851	7,205
			Hombolo Bwawani	7,154	7,595	14,748
			Hombolo Makulu	4,633	5,026	9,659
			Ihumwa	5,690	5,800	11,490
			Ipagala	9,473	10,249	19,722
			Ipala	3,155	3,394	6,549
			Iyumbu	1,448	1,487	2,934
			Kikombo	4,374	4,693	9,067
			Kikuyu Kaskazini	5,232	5,475	10,707
			Kikuyu Kusini	2,961	3,532	6,493
			Kilimani	3,409	3,623	7,033
			Kiwanja cha Ndege	5,031	5,978	11,009
			Kizota	6,986	7,534	14,520
			Madukani	1,197	1,435	2,631
			Majengo	2,751	2,916	5,667
			Makole	5,383	6,033	11,416
			Makutupora	8,436	7,247	15,683
			Matumbulu	1,786	2,003	3,789
			Mbabala	6,176	6,758	12,934
			Mbalawala	4,569	5,028	9,597
			Miyuji	7,811	8,453	16,264
			Mkonze	6,667	6,935	13,602
			Mnadani	7,702	7,919	15,621
			Mpunguzi	7,615	8,040	15,656
			Msalato	3,647	3,654	7,301
			Mtumba	3,483	3,794	7,277
			Nala	2,972	3,078	6,050
			Ng'ong'onha	4,905	5,459	10,364
			Nkuhungu	13,231	12,857	26,088
			Ntyuka	2,353	2,601	4,954
			Nzuguni	8,056	8,753	16,809
			Tambukareli	3,502	3,654	7,156
			Uhuru	1,336	1,293	2,629
			Viwandani	2,649	2,658	5,307
			Zuzu	3,372	3,676	7,048

Mkoa	Halmashauri	Jimbo	Kata	Idadi ya Watu		
				Me	Ke	Jumla
	Kondo TC	Kondo Mjini	Jumla	31,710	32,436	64,147
			Bolisa	1,969	1,991	3,960
			Chemchem	4,127	4,474	8,601
			Kilimani	3,807	4,058	7,865
			Kingale	6,088	5,870	11,958
			Kolo	2,924	2,775	5,698
			Kondo Mjini	7,330	8,301	15,631
			Serya	3,465	3,115	6,580
			Suruke	2,001	1,852	3,853
	Bahi DC	Bahi	Jumla	115,177	125,714	240,891
			Babayu	5,371	5,634	11,005
			Bahi	9,647	10,235	19,881
			Chali	5,741	6,541	12,281
			Chibelega	5,150	5,754	10,904
			Chifutuka	4,343	4,695	9,038
			Chikola	7,042	7,813	14,855
			Chipanga	4,993	5,499	10,492
			Ibihwa	5,677	6,344	12,020
			Ilindi	4,907	5,353	10,260
			Ibugule	4,097	4,647	8,745
			Makanda	4,139	4,443	8,582
			Lamaiti	6,489	6,844	13,333
			Kigwe	3,141	3,447	6,588
			Mpamantwa	6,792	7,320	14,111
			Mpalanga	5,250	5,866	11,116
			Mpinga	4,809	5,512	10,322
			Msimbizi	6,234	6,642	12,876
			Mtitaa	4,449	4,902	9,351
			Mundemu	4,257	4,599	8,857
			Mwitikira	3,721	4,142	7,863
			Zanka	5,289	5,456	10,744
			Nondwa	3,639	4,027	7,665
	Chamwino DC	Chilonwa	Jumla	77,389	81,482	158,871
			Buigiri	4,266	4,786	9,052
			Chamwino	4,357	4,872	9,229
			Chilonwa	4,186	4,407	8,594
			Dabalo	8,698	8,816	17,514
			Haneti	7,014	7,254	14,268
			Ikowa	3,260	3,614	6,874
			Itiso	6,839	6,894	13,733
			Majeleko	3,569	3,915	7,484
			Membe	4,673	4,810	9,484
			Manchali	5,427	5,969	11,395
			Segala	7,112	6,789	13,902
			Msanga	5,045	5,457	10,502
			Msamalo	7,263	8,107	15,370

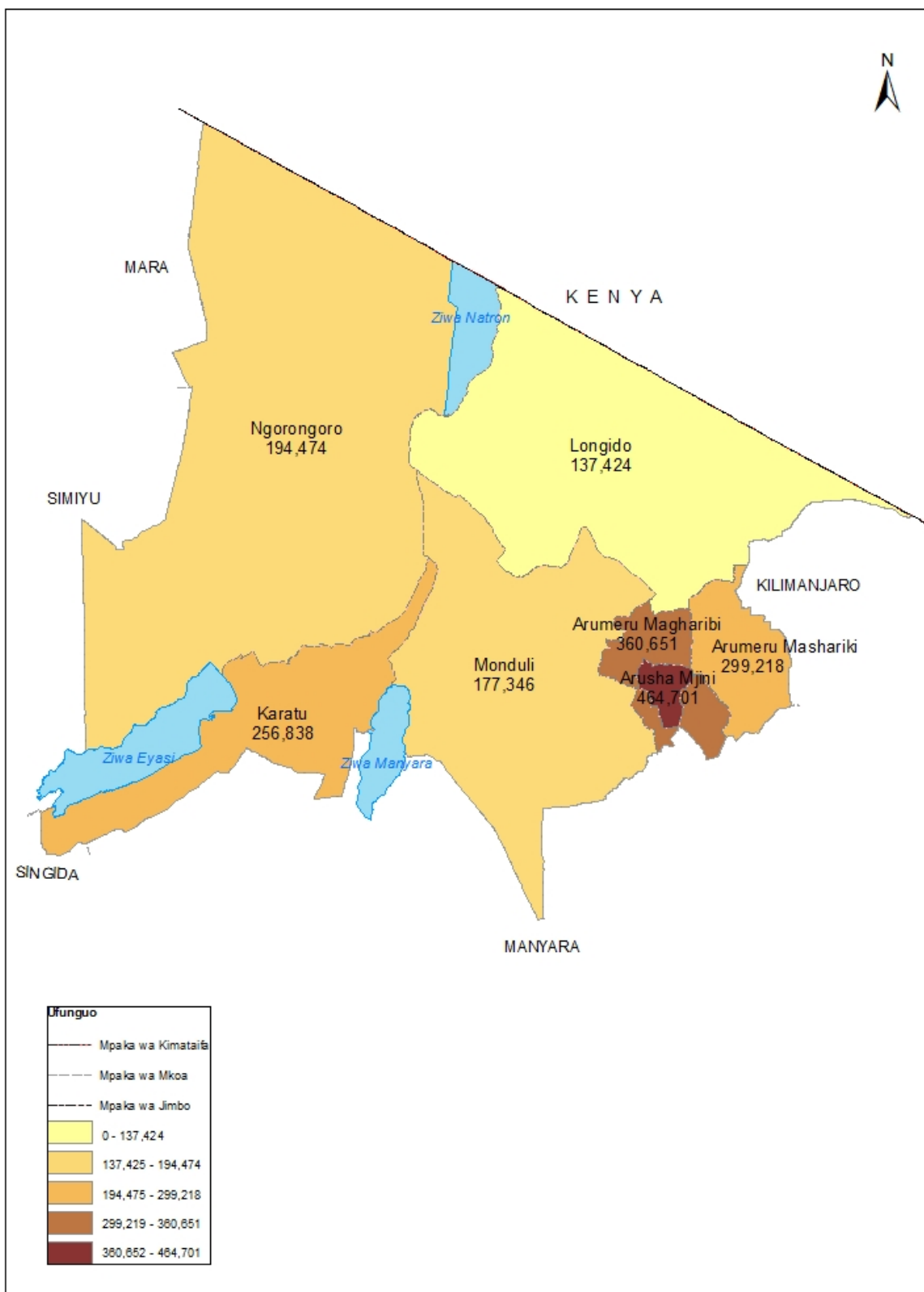
Mkoa	Halmashauri	Jimbo	Kata	Idadi ya Watu		
				Me	Ke	Jumla
			Zajilwa	5,678	5,792	11,469
		Mtera	Jumla	95,289	105,085	200,374
			Fufu	1,813	1,957	3,770
			Chinugulu	2,775	2,894	5,669
			Chiboli	2,506	2,579	5,085
			Handali	5,085	5,624	10,710
			Idifu	4,982	5,461	10,443
			Huzi	3,970	4,278	8,248
			Igandu	3,345	3,777	7,122
			Ikombolinga	2,212	2,392	4,604
			Makang'wa	3,668	4,269	7,937
			Iringa Mvumi	3,673	4,018	7,692
			Loje	2,709	2,870	5,580
			Manda	5,175	5,556	10,731
			Manzase	5,954	6,529	12,482
			Mlowa Bwawani	4,664	5,152	9,815
			Mlowa Barabarani	6,650	7,515	14,166
			Muongano	5,525	6,153	11,678
			Mvumi Makulu	3,706	4,402	8,108
			Mvumi Misheni	8,421	9,527	17,948
			Mpwayungu	6,620	7,111	13,731
			Nghaheleze	4,196	4,854	9,050
			Nghambaku	3,975	4,002	7,976
			Nhinhi	3,664	4,165	7,828
	Chemba DC	Chemba	Jumla	127,795	128,383	256,178
			Babayu	4,516	4,780	9,296
			Churuku	4,952	5,112	10,064
			Chandama	4,379	4,406	8,785
			Chemba	2,714	2,627	5,341
			Dalai	8,005	8,383	16,387
			Goima	6,587	6,738	13,326
			Farkwa	5,533	5,325	10,859
			Jangalo	9,715	9,591	19,306
			Gwandi	1,923	1,912	3,834
			Kidoka	6,110	5,990	12,100
			Kimaha	5,762	5,760	11,523
			Kinyamsindo	3,364	3,277	6,641
			Kwamtoro	5,429	5,206	10,635
			Lahoda	4,293	4,093	8,386
			Makorongo	3,465	3,718	7,183
			Lalta	2,291	2,182	4,473
			Mondo	5,081	5,237	10,318
			Mpendo	3,640	3,965	7,605
			Msaada	3,438	3,463	6,900
			Mrijo	6,961	7,281	14,242
			Ovada	3,045	2,974	6,019

Mkoa	Halmashauri	Jimbo	Kata	Idadi ya Watu		
				Me	Ke	Jumla
			Paranga	6,674	6,691	13,365
			Songoro	5,947	5,737	11,685
			Sanzawa	5,906	5,629	11,535
			Soya	5,678	5,867	11,544
			Tumbakose	2,389	2,440	4,829
	Kondoa DC	Kondoa	Jumla	116,662	112,314	228,976
			Bumbuta	4,818	4,531	9,349
			Busi	4,235	4,223	8,459
			Bereko	3,972	3,881	7,853
			Haubi	7,637	7,314	14,952
			Hondomairo	4,588	4,231	8,819
			Changaa	5,537	4,933	10,471
			Itololo	4,040	3,781	7,821
			Itaswi	5,607	5,016	10,623
			Kalamba	7,633	7,570	15,203
			Keikei	5,998	5,893	11,891
			Kikilo	5,072	5,055	10,127
			Kikore	7,308	6,869	14,177
			Kwadelo	6,305	6,295	12,600
			Kisese	7,207	6,910	14,117
			Kinyasi	4,899	4,682	9,582
			Pahi	7,697	7,458	15,155
			Masange	2,896	2,959	5,856
			Mnenia	6,418	6,111	12,529
			Salanka	4,711	4,670	9,382
			Thawi	5,922	5,815	11,737
			Soera	4,160	4,117	8,277
	Kongwa DC	Kongwa	Jumla	162,178	174,710	336,888
			Chamkoroma	7,919	8,031	15,949
			Chitego	5,106	5,544	10,650
			Chiwe	10,093	11,077	21,170
			Hogoro	9,101	9,515	18,616
			Iduo	5,895	6,274	12,169
			Kibaigwa	12,833	14,078	26,911
			Kongwa	7,079	7,627	14,706
			Makawa	4,563	4,808	9,371
			Lenjulu	7,540	8,153	15,694
			Mkoka	6,267	6,694	12,960
			Mlali	10,113	11,214	21,327
			Matongoro	5,325	5,646	10,972
			Mtanana	6,644	7,006	13,650
			Ngomai	5,548	5,900	11,449
			Nghumbi	5,998	6,510	12,508
			Njoge	5,297	5,640	10,937
			Pandambili	4,182	4,517	8,699
			Sagara	11,417	12,565	23,982

Mkoa	Halmashauri	Jimbo	Kata	Idadi ya Watu		
				Me	Ke	Jumla
			Sejeli	10,124	10,631	20,755
			Ugogoni	8,759	9,770	18,528
			Songambebe	9,135	10,115	19,250
			Zoissa	3,240	3,395	6,635
	Mpwapwa DC	Kibakwe	Jumla	79,681	84,850	164,531
			Kibakwe	8,820	9,336	18,156
			Ipera	4,089	4,273	8,362
			Kingiti	3,706	3,928	7,634
			Galigali	2,331	2,403	4,734
			Chipogoro	5,517	6,093	11,610
			Lumuma	2,037	2,075	4,111
			Luhundwa	6,417	6,800	13,217
			Lufu	2,609	2,756	5,366
			Malolo	2,817	2,950	5,767
			Mang'aliza	2,763	2,863	5,625
			Massa	6,611	7,040	13,652
			Mlunduzi	5,002	5,506	10,507
			Mbuga	3,178	3,140	6,318
			Mtera	5,906	5,978	11,883
			Rudi	5,150	5,749	10,900
			Pwaga	5,818	6,373	12,191
			Wangi	3,601	3,779	7,380
			Wotta	3,310	3,808	7,119
		Mpwapwa	Jumla	80,416	86,598	167,013
			Berege	5,840	6,041	11,880
			Chunyu	5,932	6,668	12,600
			Chitemo	4,092	4,366	8,458
			Godegode	4,238	4,331	8,569
			Gulwe	5,498	5,788	11,287
			Iwondo	3,968	4,401	8,369
			Matomondo	4,784	5,008	9,792
			Kimagai	3,880	4,097	7,977
			Lupeta	4,435	4,778	9,213
			Mazae	4,247	4,470	8,717
			Mima	7,527	8,161	15,688
			Mlembule	4,602	4,856	9,458
			Mpwapwa Mjini	11,028	12,162	23,190
			Ving'hawe	6,011	6,700	12,712
			Nghambi	4,333	4,771	9,104

MKOA WA ARUSHA

Ramani Na. 5: Makadirio ya Idadi ya Watu katika Majimbo ya Uchaguzi, Mkoa wa Arusha, Tanzania Bara, 2016



Makadirio ya idadi ya watu katika mkoa wa Arusha kwa mwaka 2016 yalikuwa ni watu 1,890,653; wanaume 916,455 na wanawake 974,198. Makadirio haya yametokana na Sensa ya Watu na Makazi ya Mwaka 2012 kwa kutumia mbinu za kidemografia zinazohusisha mabadiliko katika viwango vya uzazi, vifo, uhamaji na uhamiaji katika ngazi ya taifa, mkoa na wilaya/halmashauri husika.

Mkoa huu una majimbo 7 ya uchaguzi. Kwa mwaka 2016, Jimbo la Arusha Mjini liliongoza kwa kuwa na watu wengi (464,701) likifuatiwa na Jimbo la Arumeru Magharibi (360,651). Jimbo lenye idadi ndogo ya watu ni Longido ambalo lilikuwa na watu 137,424.

Jedwali Na. 4: Makadirio ya Idadi ya Watu ya Mkoa wa Arusha kwa Jimbo la Uchaguzi, Kata na Jinsi, Tanzania Bara, 2016

Mkoa	Halmashauri	Jimbo	Kata	Idadi ya Watu		
				Me	Ke	Jumla
Arusha				916,455	974,198	1,890,653
	Arusha City	Arusha Mjini	Jumla	222,646	242,055	464,701
			Baraa	6,579	7,367	13,946
			Daraja Mbili	10,461	11,288	21,750
			Elerai	11,547	12,872	24,419
			Engutoto	4,038	4,248	8,287
			Kaloleni	5,010	5,692	10,702
			Kati	1,745	1,730	3,475
			Kimandolu	14,407	16,446	30,853
			Lemara	10,682	11,149	21,831
			Levolos	4,775	5,087	9,862
			Moivaro	4,075	4,668	8,743
			Moshono	7,078	7,276	14,354
			Muriet	7,008	7,692	14,700
			Ngarenaro	6,645	7,172	13,817
			Olasiti	17,778	18,413	36,191
			Olmoti	2,177	2,206	4,383
			Oloirien	9,756	11,087	20,844
			Osunya JR	12,418	14,020	26,438
			Sakina	9,927	11,125	21,052
			Sekei	4,767	5,514	10,281
			Sinoni	14,569	15,049	29,618
			Sokon I	25,083	27,128	52,211
			Sombetini	12,990	14,434	27,424
			Terrat	4,537	5,078	9,616
			Themi	5,110	5,444	10,554
			Unga Limited	9,482	9,870	19,352
	Arusha DC	Arumeru Magharibi	Jumla	172,182	188,469	360,651
			Bangata	5,016	5,179	10,195
			Bwawani	6,118	6,287	12,405
			Ilboru	3,334	3,487	6,821
			Ilkiding'a	5,823	6,285	12,107
			Kimnyaki	1,843	2,048	3,891
			Kiranyi	13,484	14,936	28,420
			Kisongo	4,649	5,136	9,785
			Kiutu	8,571	9,823	18,394
			Laroi	2,540	2,969	5,509
			Lemanyata	3,062	3,463	6,525
			Mateves	5,688	6,247	11,934
			Mlangarini	7,078	7,409	14,488
			Moivo	11,519	11,957	23,476
			Mussa	6,247	6,961	13,208
			Mwandeti	8,846	10,560	19,405
			Nduruma	6,651	6,787	13,437
			Oldonyo-Wass	4,618	5,120	9,737

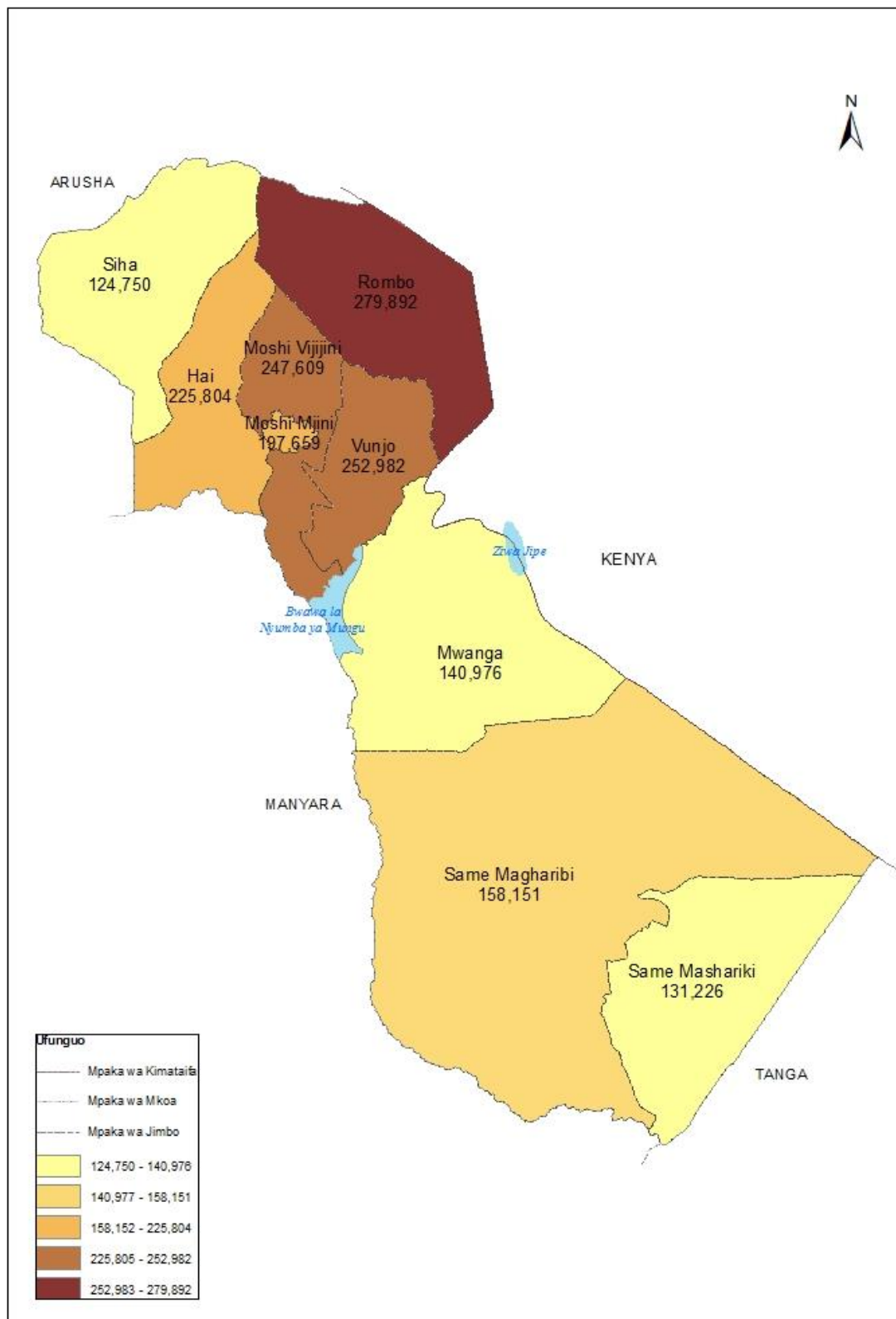
Mkoa	Halmashauri	Jimbo	Kata	Idadi ya Watu		
				Me	Ke	Jumla
			Oldonyosambu	4,246	4,411	8,657
			Olorieni	7,866	8,833	16,699
			Oljoro	4,358	4,453	8,811
			Olkokola	9,783	11,286	21,069
			Olmotonyi	9,895	10,816	20,711
			Oltrumet	5,363	6,048	11,411
			Olturoto	8,409	8,832	17,242
			Sambasha	4,639	5,944	10,583
			Sokon II	8,458	8,937	17,396
			Tarakwa	4,080	4,255	8,335
	Karatu DC	Karatu	Jumla	131,417	125,422	256,838
			Baray	13,835	12,449	26,284
			Buger	5,636	5,432	11,068
			Daa	5,851	5,161	11,012
			Endabash	8,441	7,581	16,022
			Endamaghang	9,223	8,929	18,152
			Endamarariiek	14,156	13,737	27,893
			Ganako	8,728	8,547	17,275
			Kansay	8,095	7,749	15,843
			Karatu	14,495	15,206	29,701
			Mang'ola	3,610	3,183	6,792
			Mbulumbu	12,519	11,767	24,286
			Oldean	3,933	3,733	7,666
			Qurus	8,957	8,807	17,764
			Rhotia	13,937	13,143	27,080
	Longido DC	Longido	Jumla	67,175	70,249	137,424
			Alang'ata Dapash	2,924	3,207	6,131
			Engarenaibor	6,460	6,492	12,952
			Engikaret	3,562	3,721	7,283
			Gelai Lumbwa	3,468	3,448	6,916
			Gelai Meirugoi	4,970	5,266	10,236
			Ilorienito	2,862	3,354	6,217
			Kamwanga	5,510	5,812	11,322
			Ketumbeine	4,032	4,039	8,071
			Kimokouwa	4,199	4,512	8,711
			Longido	1,289	1,261	2,550
			Matale	2,448	2,474	4,922
			Mundarara	4,141	4,006	8,147
			Namanga	4,981	5,273	10,254
			Noondoto	2,495	2,780	5,275
			Olmolog	4,698	5,082	9,780
			Orbomba	4,353	4,462	8,815
			Sinya	2,089	2,097	4,186
			Tingatinga	2,694	2,964	5,658
	Meru DC	Arumeru Mashariki	Jumla	146,475	152,742	299,218
			Akheri	7,376	7,910	15,286

Mkoa	Halmashauri	Jimbo	Kata	Idadi ya Watu		
				Me	Ke	Jumla
			Ambureni	4,948	5,582	10,529
			Imbaseny	8,512	9,244	17,756
			Kikatiti	9,173	9,524	18,697
			Kikwe	6,060	5,986	12,046
			King'ori	4,419	4,498	8,917
			Leguruki	4,922	5,308	10,230
			Majengo	2,604	2,726	5,331
			Maji ya Chai	7,270	7,684	14,954
			Makiba	3,889	4,031	7,919
			Malula	8,375	8,686	17,061
			Maroroni	7,835	7,903	15,737
			Maruvango	4,657	4,793	9,449
			Mbuguni	4,356	4,310	8,666
			Ngabobo	1,435	1,379	2,814
			Ngarenanyuki	4,586	4,696	9,282
			Nkoanekoli	2,238	2,294	4,533
			Nkoanrua	5,052	5,085	10,137
			Nkoaranga	5,337	5,673	11,010
			Nkoarisambu	3,944	4,268	8,212
			Poli	5,068	5,540	10,609
			Seela Sing'isi	5,480	5,800	11,280
			Shambarai Burka	4,786	4,547	9,333
			Songoro	6,358	6,272	12,631
			Usa River	12,469	13,684	26,153
			Uwiro	5,326	5,318	10,644
	Monduli DC	Monduli	Jumla	84,378	92,969	177,346
			Engaruka	5,930	6,480	12,410
			Engutoto	3,687	4,091	7,778
			Esilalei	7,755	8,531	16,286
			Lashaine	2,302	2,805	5,107
			Lemooti	2,007	2,115	4,122
			Lepurko	4,090	5,006	9,096
			Lolkisale	3,451	3,648	7,099
			Majengo	4,384	4,379	8,763
			Makuyuni	6,064	6,465	12,529
			Meserani	4,986	5,341	10,326
			Mfereji	2,477	2,824	5,302
			Migungani	2,416	2,536	4,952
			Moita	5,731	6,923	12,654
			Monduli Juu	5,692	6,764	12,457
			Monduli Mjini	4,233	4,467	8,699
			Mswakini	3,193	3,253	6,445
			Mto wa Mbu	3,688	4,086	7,774
			Naalarami	1,040	1,244	2,284
			Selela	4,736	4,976	9,712
			Sepeko	6,516	7,035	13,550
	Ngorongoro DC	Ngorongoro	Jumla	92,183	102,291	194,474
			Alailelai	3,800	4,403	8,203

Mkoa	Halmashauri	Jimbo	Kata	Idadi ya Watu		
				Me	Ke	Jumla
			Alaitolei	1,425	1,995	3,420
			Arash	4,141	4,609	8,750
			Digodigo	1,761	1,944	3,705
			Enduleni	4,737	5,790	10,527
			Engaresero	2,018	2,217	4,235
			Enguserosambu	839	858	1,697
			Eyasi	533	625	1,158
			Kakesio	2,877	3,302	6,179
			Kirangi	2,638	2,802	5,440
			Maalon	2,236	2,621	4,857
			Malambo	4,663	5,294	9,957
			Misigyo	3,468	4,370	7,838
			Nainokanoka	6,731	7,743	14,474
			Naiyobi	4,773	5,419	10,191
			Ngoile	2,151	2,469	4,621
			Ngorongoro	3,083	3,123	6,207
			Olbalbal	2,445	2,943	5,387
			Oldonyosambu	2,818	3,022	5,839
			Oloipiri	2,244	2,347	4,591
			Oloirien/Magaiduru	5,228	5,356	10,584
			Ololosokwan	3,641	3,676	7,317
			Orgosorok	6,820	6,869	13,690
			Pinyinyi	2,539	2,692	5,230
			Piyaya	2,710	3,207	5,918
			Sale	2,309	2,583	4,892
			Samunge	3,522	3,820	7,341
			Soitsambu	6,034	6,192	12,226

MKOA WA KILIMANJARO

Ramani Na. 6: Makadirio ya Idadi ya Watu katika Majimbo ya Uchaguzi, Mkoa wa Kilimanjaro, Tanzania Bara, 2016



Makadirio ya idadi ya watu katika mkoa wa Kilimanjaro kwa mwaka 2016 yalikuwa ni watu 1,759,048; wanaume 850,669 na wanawake 908,379. Makadirio haya yametokana na Sensa ya Watu na Makazi ya Mwaka 2012 kwa kutumia mbinu za kidemografia zinazohusisha mabadiliko katika viwango vya uzazi, vifo, uhamaji na uhamiaji katika ngazi ya taifa, mkoa na wilaya/halmashauri husika.

Mkoa huu una majimbo 9 ya uchaguzi. Kwa mwaka 2016, Jimbo la Rombo liliongoza kwa kuwa na watu wengi (279,892) likifuatiwa na Jimbo la Vunjo (252,982). Jimbo lenye idadi ndogo ya watu ni Siha ambalo lilikuwa na watu 124,750.

Jedwali Na. 5: Makadirio ya Idadi ya Watu ya Mkoa wa Kilimanjaro kwa Jimbo la Uchaguzi, Kata na Jinsi, Tanzania Bara, 2016

Mkoa	Halmashauri	Jimbo	Kata	2016		
				Me	Ke	Jumla
Kilimanjaro				850,669	908,379	1,759,048
	Moshi MC	Moshi Mjini	Jumla	95,642	102,017	197,659
			Bondeni	2,193	2,150	4,344
			Boma Mbuzi	8,063	8,857	16,920
			Kilimanjaro	2,723	2,889	5,613
			Korongoni	2,957	3,280	6,237
			Kiusa	3,122	3,259	6,382
			Kaloleni	3,441	3,589	7,029
			Kiboriloni	4,601	5,273	9,874
			Karanga	4,413	3,227	7,641
			Longuo	3,265	3,848	7,113
			Mji mpya	7,882	8,520	16,402
			Majengo	4,692	4,967	9,659
			Mawenzi	829	1,069	1,898
			Msaranga	4,033	4,225	8,257
			Miembeni	7,978	8,346	16,324
			Mfumuni	2,365	2,730	5,095
			Njoro	7,499	7,834	15,333
			Rau	4,605	5,194	9,800
			Pasua	7,049	7,388	14,436
			Soweto	7,743	8,287	16,030
			Ng'ambo	3,899	4,564	8,462
			Shirimatunda	2,290	2,520	4,810
	Hai DC	Hai	Jumla	109,889	115,915	225,804
			Bomang'ombe	6,601	7,296	13,898
			Bondeni	5,092	5,530	10,622
			Kia	5,604	5,628	11,232
			Machame Kaskazini	12,138	12,889	25,026
			Machame Magharibi	3,385	3,590	6,975
			Machame Mashariki	6,814	7,219	14,033
			Machame Narumu	6,101	6,852	12,953
			Machame Uroki	5,677	5,866	11,543
			Masama Kati	6,007	6,393	12,401
			Masama Kusini	6,246	6,688	12,935
			Masama Mashariki	9,839	10,444	20,284
			Masama Magharibi	5,746	5,892	11,638
			Masama Rundugai	7,546	7,505	15,051
			Mnadani	3,994	3,932	7,926
			Muongano	5,635	6,416	12,051
			Romu	3,547	3,758	7,305
			Machame Weruweru	6,586	6,715	13,302
			Machame Kusini	3,329	3,301	6,630

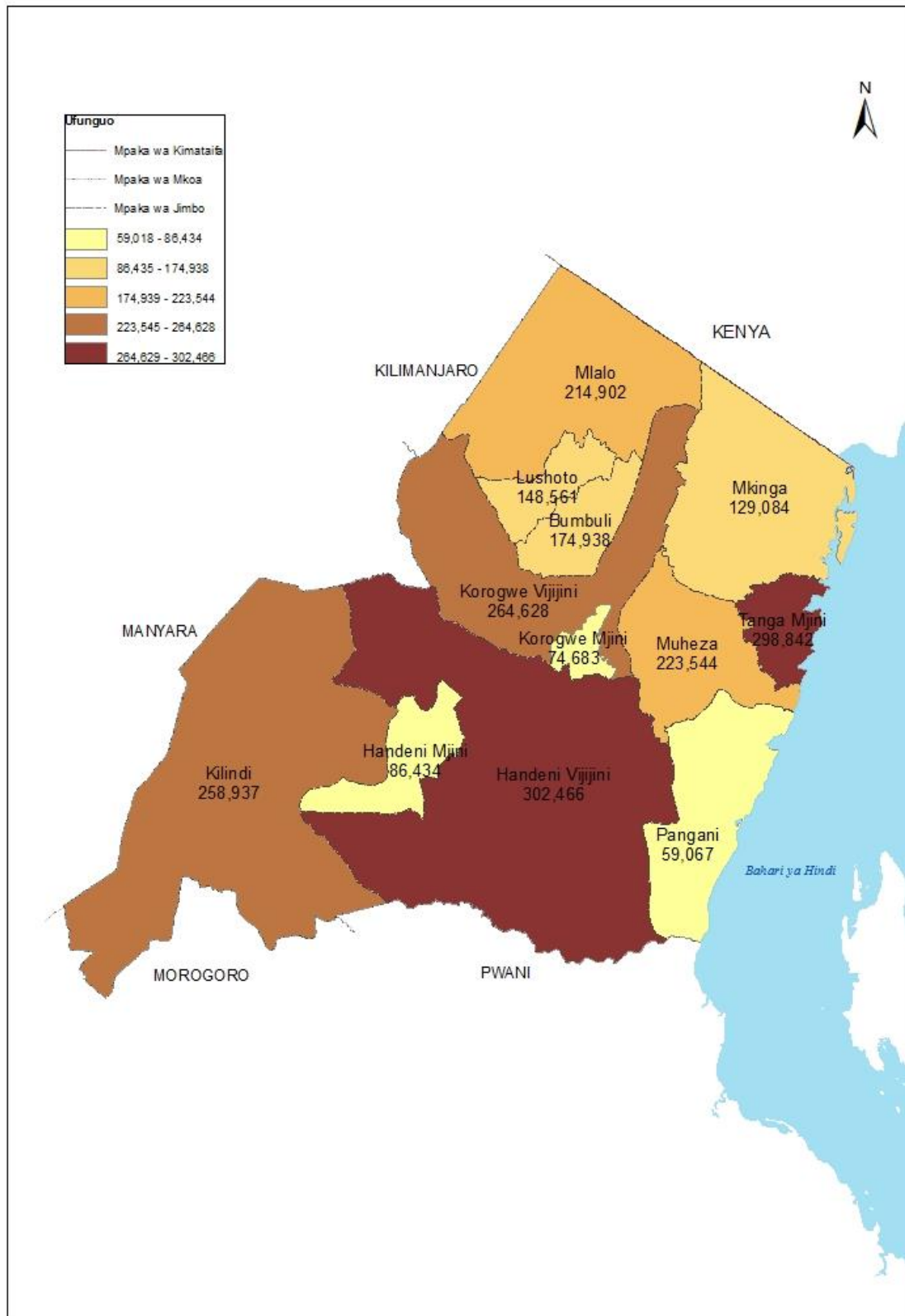
Mkoa	Halmashauri	Jimbo	Kata	2016		
				Me	Ke	Jumla
	Moshi DC	Moshi Vijijini	Jumla	118,733	128,877	247,609
			Arusha Chini	7,751	7,221	14,973
			Kibosho Mashariki	6,836	8,338	15,174
			Kibosho Kati	4,948	6,054	11,002
			Kibosho Magharibi	10,443	11,320	21,763
			Kindi	10,963	11,979	22,943
			Kirima	5,245	6,241	11,486
			Kimochi	6,946	7,600	14,546
			Mbokomu	7,546	8,119	15,665
			Mabogini	15,359	15,736	31,095
			Old Moshi Mashariki	4,907	5,312	10,219
			Old Moshi Magharibi	4,329	4,359	8,688
			Okaoni	5,051	6,153	11,204
			Uru Mashariki	7,774	8,079	15,853
			Uru Shimbwe	3,050	3,500	6,550
			Uru Kusini	11,868	12,698	24,565
			Uru Kaskazini	5,718	6,167	11,885
		Vunjo	Jumla	123,410	129,572	252,982
			Kilema Kaskazini	4,925	5,445	10,370
			Kilema Kusini	8,293	8,401	16,694
			Kirua Vunjo Mashariki	4,618	4,667	9,285
			Kirua Vunjo Magharibi	6,720	7,051	13,771
			Kahe Magharibi	10,276	10,254	20,530
			Kahe Mashariki	6,209	6,001	12,210
			Kirua Vunjo Kusini	10,141	10,643	20,784
			Kilema Kati	3,605	3,895	7,500
			Mwika Kusini	10,287	10,783	21,070
			Mwika Kaskazini	11,140	11,573	22,713
			Mamba Kaskazini	4,683	5,040	9,723
			Mamba Kusini	5,243	5,547	10,790
			Marangu Mashariki	12,286	13,170	25,456
			Marangu Magharibi	9,794	10,558	20,352
			Makuyuni	11,563	12,507	24,070
			Njia Panda	3,627	4,037	7,664
	Mwanga DC	Mwanga	Jumla	67,783	73,193	140,976
			Chomvu	3,648	4,336	7,984
			Jipe	1,388	1,362	2,750
			Kileo	7,188	7,447	14,635
			Kifula	4,104	4,498	8,602
			Kighare	3,126	3,581	6,708
			Kirongwe	2,390	2,727	5,117
			Kwakoa	2,005	1,982	3,987
			Kirya	2,715	2,559	5,274
			Kilomeni	2,294	2,497	4,791
			Kigonigoni	1,463	1,336	2,799
			Kivisini	944	873	1,817
			Lembeni	6,077	6,557	12,634
			Lang'ata	4,757	4,859	9,615

Mkoa	Halmashauri	Jimbo	Kata	2016		
				Me	Ke	Jumla
			Mwanga	7,952	8,976	16,928
			Msangeni	3,492	3,935	7,427
			Mwaniko	3,961	4,342	8,302
			Mgagao	3,088	3,359	6,447
			Ngujini	1,591	1,964	3,554
			Shighatini	4,011	4,317	8,328
			Toloha	1,592	1,685	3,277
	Rombo DC	Rombo	Jumla	133,560	146,331	279,892
			Aleni	5,134	5,378	10,512
			Chala	2,791	2,844	5,635
			Holili	3,939	3,889	7,828
			Kelamfua/Mokala	6,539	7,728	14,267
			Katangara/Mrere	5,846	6,640	12,486
			Kirwa Keni	3,924	5,044	8,969
			Kisale Msaranga	4,977	5,800	10,777
			Kirongo Samanga	7,621	8,354	15,975
			Kingachi	3,950	4,383	8,334
			Mamsera	2,421	2,600	5,021
			Mahida	4,202	4,357	8,559
			Mengwe	2,614	3,046	5,660
			Makiidi	4,358	4,995	9,352
			Mrao Keryo	4,039	4,755	8,794
			Motamburu Kitendeni	3,084	2,926	6,009
			Marangu Kitowo	3,871	4,424	8,295
			Manda	2,044	2,289	4,333
			Mengeni	4,561	4,790	9,351
			Olele	3,361	3,849	7,211
			Nanjara	10,160	10,433	20,593
			Ngoyoni	2,080	2,251	4,331
			Reha	3,771	4,289	8,060
			Shimbi	4,273	4,795	9,068
			Shimbi Kwendele	3,327	3,254	6,581
			Tarakea Motamburu	10,997	11,254	22,251
			Ubetu Kahe	9,919	10,776	20,695
			Ushiri Ikuini	4,401	5,122	9,523
			Kitirima	5,356	6,066	11,422
	Same DC	Same Magharibi	Jumla	76,815	81,337	158,151
			Bangalala	2,233	2,250	4,483
			Chome	3,136	3,184	6,320
			Gavao Sawene	1,836	1,873	3,709
			Hedaru	7,547	8,560	16,107
			Kisiwani	4,627	5,357	9,984
			Kisima	4,418	6,184	10,602
			Makanya	5,707	5,693	11,400
			Mabilioni	3,492	3,554	7,047
			Mshewa	3,300	3,300	6,600
			Mhezi	2,518	2,619	5,137
			Msindo	3,410	3,557	6,966

Mkoa	Halmashauri	Jimbo	Kata	2016		
				Me	Ke	Jumla
			Mwembe	4,132	4,161	8,294
			Same	4,498	5,207	9,705
			Ruvu	7,979	7,317	15,295
			Njoro	2,788	2,970	5,757
			Suji	2,780	2,763	5,543
			Stesheni	3,528	3,830	7,358
			Tae	1,914	1,955	3,870
			Vudee	3,785	3,851	7,636
			Vumari	3,186	3,150	6,337
		Same Mashariki	Jumla	64,239	66,986	131,226
			Bombo	2,908	3,023	5,931
			Bendera	2,529	2,740	5,269
			Bwambo	5,046	5,120	10,167
			Kihurio	5,397	5,694	11,091
			Kirangare	2,860	3,069	5,929
			Kalemawe	2,289	2,267	4,556
			Lugulu	3,465	3,463	6,929
			Mtii	2,902	2,984	5,886
			Maore	8,239	8,623	16,862
			Myamba	6,994	7,129	14,123
			Mpinji	4,480	4,586	9,066
			Vuje	5,672	5,832	11,504
			Ndungu	7,033	7,592	14,625
			Vunta	4,425	4,862	9,287
	Siha DC	Siha	Jumla	60,598	64,151	124,750
			Biriri	2,558	3,077	5,635
			Donyomurwak	3,310	3,568	6,878
			Gararagua	5,033	5,568	10,601
			Ivaeny	2,117	2,155	4,272
			Kashashi	3,484	3,696	7,180
			Karansi	5,842	6,378	12,220
			Kirua	3,465	3,790	7,256
			Livishi	3,281	3,304	6,585
			Makiwaru	5,591	5,884	11,475
			Miti Mirefu	905	840	1,745
			Nasai	4,163	4,452	8,615
			Ndumeti	5,239	5,182	10,422
			Ngarenairobi	5,018	5,097	10,115
			Olkolili	1,895	2,043	3,938
			Ormelili	1,481	1,534	3,015
			Sanya Juu	5,815	6,286	12,101
			Songu	1,400	1,297	2,696

MKOA WA TANGA

Ramani Na. 7: Makadirio ya Idadi ya Watu katika Majimbo ya Uchaguzi, Mkoa wa Tanga, Tanzania Bara, 2016



Makadirio ya idadi ya watu katika mkoa wa Tanga kwa mwaka 2016 yalikuwa ni watu 2,236,086; wanaume 1,084,964 na wanawake 1,151,122. Makadirio haya yametokana na Sensa ya Watu na Makazi ya Mwaka 2012 kwa kutumia mbinu za kidemografia zinazohusisha mabadiliko katika viwango vya uzazi, vifo, uhamaji na uhamiaji katika ngazi ya taifa, mkoa na wilaya/halmashauri husika.

Mkoa huu una majimbo 12 ya uchaguzi. Kwa mwaka 2016, Jimbo la Handeni Vijijini (302,466) liliongoza kwa kuwa na watu wengi likifuatiwa na Jimbo la Tanga Mjini (298,842). Jimbo lenye idadi ndogo ya watu ni Pangani ambalo lilikuwa na watu 59,067.

Jedwali Na. 6: Makadirio ya Idadi ya Watu ya Mkoa wa Tanga kwa Jimbo la Uchaguzi, Kata na Jinsi, Tanzania Bara, 2016

Mkoa	Halmashauri	Jimbo	Kata	Idadi ya Watu		
				Me	Ke	Jumla
Tanga				1,084,964	1,151,122	2,236,086
	Tanga City	Tanga Mjini	Jumla	143,139	155,703	298,842
			Central	3,094	3,181	6,275
			Chongoleani	2,531	2,648	5,179
			Chumbageni	7,273	8,280	15,553
			Duga	9,725	10,724	20,450
			Kiomoni	3,610	3,592	7,202
			Kirare	2,687	2,512	5,200
			Mabawa	10,306	12,199	22,505
			Mabokweni	2,916	3,024	5,940
			Magaoni	7,400	8,498	15,898
			Majengo	3,947	4,233	8,180
			Makorora	8,453	9,767	18,219
			Marungu	1,663	1,644	3,307
			Masiwani	3,834	4,023	7,858
			Maweni	8,250	7,156	15,406
			Mnyanjani	7,675	8,368	16,044
			Msambweni	4,798	5,709	10,507
			Mwanzange	3,896	4,327	8,223
			Mzingani	7,382	8,326	15,708
			Mzizima	6,374	6,276	12,650
			Ngamiani Kaskazini	2,084	2,191	4,275
			Ngamiani Kati	2,417	2,781	5,199
			Ngamiani Kusini	3,890	4,461	8,351
			Nguvumali	7,788	8,758	16,545
			Pongwe	7,230	7,544	14,774
			Tangasisi	6,225	6,853	13,078
			Tongoni	2,409	2,614	5,023
			Usagara	5,282	6,012	11,294
	Handeni TC	Handeni Mjini	Jumla	42,277	44,157	86,434
			Chanika	5,791	6,229	12,020
			Kideleko	2,848	3,071	5,919
			Konje	1,799	1,544	3,342
			Kwamagome	4,923	5,122	10,046
			Kwediyamba	2,252	2,287	4,540
			Kwenjugo	3,698	4,081	7,779
			Malezi	4,407	4,424	8,831
			Mabanda	3,066	3,341	6,407
			Mdoe	5,016	5,415	10,431
			Mlimani	2,797	2,945	5,742
			Msasa	2,319	2,413	4,732
			Vibaoni	3,361	3,284	6,645

Mkoa	Halmashauri	Jimbo	Kata	Idadi ya Watu		
				Me	Ke	Jumla
	Korogwe TC	Korogwe Mjini	Jumla	36,212	38,471	74,683
			Bagamoyo	2,202	2,333	4,535
			Kilole	2,222	2,217	4,439
			Kwamsisi	3,151	3,205	6,356
			Kwamndolwa	2,675	2,966	5,642
			Magunga	3,412	3,414	6,827
			Majengo	1,713	1,905	3,618
			Manundu	7,514	8,000	15,514
			Masuguru	1,651	1,930	3,581
			Ngombezi	2,879	2,966	5,845
			Mtonga	5,420	5,917	11,337
			Old Korogwe	3,373	3,618	6,991
	Bumbuli DC	Bumbuli	Jumla	83,518	91,420	174,938
			Baga	4,431	4,885	9,316
			Bumbuli	5,302	5,806	11,107
			Dule "B"	4,148	4,567	8,715
			Funta	5,422	6,159	11,581
			Kisiwani	921	1,085	2,005
			Kwemkomole	1,280	1,428	2,708
			Mahezangulu	4,707	5,140	9,847
			Mamba	5,811	6,608	12,419
			Mayo	6,409	6,949	13,358
			Mbuzii	3,565	3,959	7,524
			Mgwashi	6,674	7,290	13,964
			Milingano	5,318	5,604	10,922
			Mponde	6,081	6,199	12,280
			Nkongoi	4,858	5,210	10,067
			Soni	5,604	6,428	12,032
			Tamota	4,318	4,757	9,075
			Usambara	2,854	2,997	5,850
			Vuga	5,817	6,350	12,167
	Handeni DC	Handeni Vijijini	Jumla	150,025	152,441	302,466
			Kabuku	6,493	6,869	13,363
			Kabuku Ndani	8,514	8,489	17,002
			Kang'ata	5,295	4,653	9,948
			Kitumbi	5,831	5,908	11,739
			Kiva	5,352	5,551	10,903
			Komkonga	8,583	9,197	17,780
			Kwachaga	5,604	5,808	11,412
			Kwaluguru	6,115	6,291	12,406
			Kwamatuku	6,335	5,931	12,266
			Kwamgwe	4,510	4,204	8,714
			Kwamsisi	6,182	6,229	12,410
			Kwankonje	5,809	5,858	11,667
			Kwasunga	4,490	4,537	9,028
			Kwedizinga	3,477	3,432	6,909
			Mazingara	8,509	8,824	17,334
			Mgambo	6,692	5,681	12,373

Mkoa	Halmashauri	Jimbo	Kata	Idadi ya Watu		
				Me	Ke	Jumla
			Misima	6,990	7,624	14,613
			Mkata	11,140	11,975	23,115
			Ndolwa	12,631	12,862	25,493
			Segeera	12,579	13,054	25,633
			Sindenii	8,894	9,463	18,357
	Kilindi DC	Kilindi	Jumla	129,196	129,741	258,937
			Bokwa	2,261	2,078	4,339
			Jaila	6,579	6,890	13,469
			Kibirashi	11,184	11,553	22,737
			Kikunde	5,726	5,719	11,445
			Kilindi	6,352	5,776	12,128
			Kilwa	1,575	1,558	3,133
			Kimbe	7,977	7,602	15,579
			Kisangasa	5,226	5,260	10,486
			Kwediboma	9,599	9,805	19,404
			Kwekivu	5,119	4,863	9,982
			Lwande	4,836	4,778	9,614
			Mabalanga	3,758	3,804	7,561
			Masagalu	7,310	7,411	14,721
			Mkindi	5,794	5,986	11,780
			Msanja	9,772	9,069	18,841
			Mvungwe	10,752	11,224	21,976
			Negero	5,455	5,479	10,933
			Pagwi	6,254	6,339	12,593
			Saunyi	1,710	1,823	3,533
			Songe	7,783	8,399	16,182
			Tunguli	4,174	4,325	8,500
	Korogwe DC	Korogwe Vijijini	Jumla	129,608	135,020	264,628
			Bungu	4,058	4,448	8,506
			Chekelei	4,333	4,663	8,996
			Dindira	4,120	4,525	8,645
			Foroforo	3,488	3,551	7,039
			Hale	7,232	7,410	14,642
			Kalalani	1,727	1,317	3,045
			Kerenge	4,655	4,818	9,474
			Kizara	4,440	4,508	8,948
			Kwagunda	4,839	4,918	9,757
			Kwashemshi	5,472	5,643	11,115
			Lewa	2,446	2,492	4,937
			Lutindi	1,844	1,790	3,634
			Magamba Kwalukonge	3,335	3,569	6,903
			Magila Gereza	3,783	3,966	7,748
			Magoma	6,095	6,363	12,459
			Makumba	3,384	3,255	6,639
			Makuyuni	3,118	3,543	6,662
			Mashewa	4,882	5,126	10,007
			Mazinde	6,302	7,040	13,342
			Mgwashi	2,222	2,347	4,569

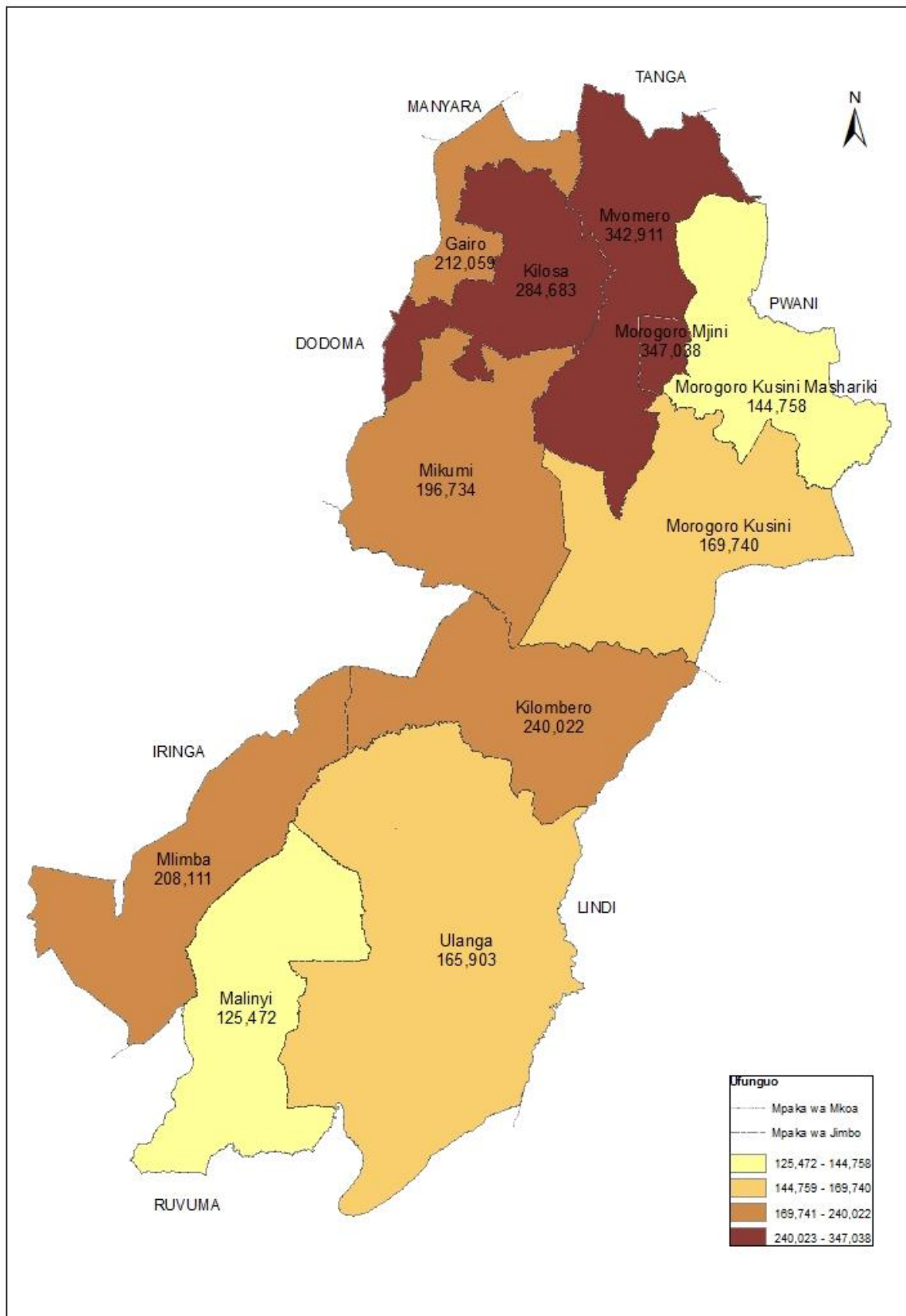
Mkoa	Halmashauri	Jimbo	Kata	Idadi ya Watu		
				Me	Ke	Jumla
			Mkalamo	4,683	4,978	9,661
			Mkomazi	4,453	4,369	8,822
			Mkumbara	5,704	5,917	11,621
			Mlungui	3,459	3,595	7,054
			Mnyuzi	3,112	3,210	6,322
			Mombo	8,806	9,883	18,688
			Mpale	4,953	4,894	9,847
			Mswaha	7,345	7,518	14,863
			Vugiri	5,318	5,366	10,684
	Lushoto DC	Lushoto	Jumla	69,036	79,525	148,561
			Gare	6,374	7,267	13,641
			Kilole	3,218	3,845	7,063
			Kwai	3,397	3,638	7,034
			Kwekanga	5,966	6,998	12,965
			Kwemashai	2,938	3,238	6,176
			Lushoto	13,732	15,438	29,170
			Magamba	763	888	1,651
			Makanya	7,083	8,102	15,184
			Malibwi	4,520	5,519	10,039
			Mbwei	4,337	4,954	9,291
			Migambo	3,281	3,711	6,992
			Mlola	4,804	5,827	10,632
			Ngulwi	3,117	3,609	6,726
			Ngwelo	2,288	2,792	5,081
			Ubiri	3,218	3,698	6,915
		Mlalo	Jumla	99,170	115,732	214,902
			Dule "M"	4,443	5,215	9,658
			Hemtoye	4,510	5,467	9,977
			Kwemshasha	3,867	4,981	8,848
			Lukozi	6,188	6,930	13,118
			Lunguza	4,321	4,730	9,051
			Malindi	9,098	10,559	19,657
			Manolo	11,836	13,457	25,293
			Mbaramo	6,518	7,110	13,628
			Mbaru	4,699	5,823	10,522
			Mlalo	4,075	4,828	8,903
			Mnazi	5,819	6,450	12,268
			Mng'aro	3,799	4,016	7,815
			Mtae	2,620	3,329	5,949
			Mwangoi	4,846	5,704	10,550
			Rangwi	7,514	8,816	16,330
			Shagayu	3,518	4,583	8,102
			Shume	6,294	7,100	13,394
			Sunga	5,203	6,635	11,839

Mkoa	Halmashauri	Jimbo	Kata	Idadi ya Watu		
				Me	Ke	Jumla
	Mkinga DC	Mkinga	Jumla	63,151	65,933	129,084
			Boma	1,303	1,525	2,828
			Bosha	4,119	4,174	8,293
			Bwiti	5,171	5,446	10,617
			Daluni	3,759	3,791	7,549
			Doda	1,484	1,436	2,919
			Duga	5,015	5,310	10,325
			Gombero	3,351	3,539	6,890
			Kigongoi Magharibi	2,312	2,199	4,511
			Kigongoi Mashariki	1,745	1,745	3,490
			Kwale	1,243	1,414	2,657
			Manza	1,884	2,066	3,950
			Mapatano	3,689	3,611	7,300
			Maramba	5,766	6,218	11,984
			Mayomboni	2,134	2,240	4,374
			Mhinduro	3,812	3,829	7,641
			Mkinga	2,542	2,749	5,291
			Mnyenzani	2,004	1,936	3,940
			Moa	2,197	2,547	4,744
			Mtimbwani	1,573	1,819	3,393
			Mwakijembe	3,554	3,569	7,123
			Parungu Kasera	2,460	2,526	4,986
			Sigaya	2,033	2,245	4,277
	Muheza DC	Muheza	Jumla	110,255	113,289	223,544
			Bwembwera	3,021	3,055	6,076
			Amani	3,081	2,990	6,071
			Kigombe	3,117	3,091	6,208
			Kicheba	3,441	3,478	6,919
			Genge	3,301	3,829	7,130
			Kilulu	4,374	4,604	8,978
			Kisiwani	3,871	3,916	7,788
			Kwabada	2,860	2,578	5,438
			Kwafungo	3,590	3,559	7,149
			Kwakifua	1,652	1,720	3,372
			Kwemkabala	3,419	3,876	7,295
			Kwemingoji	1,338	1,239	2,577
			Kwezitu	2,980	2,750	5,730
			Lusanga	3,951	4,510	8,461
			Magoroto	3,218	3,090	6,307
			Magila	3,592	3,797	7,389
			Majengo	3,510	4,135	7,645
			Makole	2,925	2,984	5,908
			Masuguru	1,937	2,244	4,181
			Mbaramo	1,405	1,651	3,056
			Mbomole	3,076	3,116	6,192
			Mhamba	1,887	1,820	3,707
			Misalai	3,718	3,871	7,590
			Misozwe	2,376	2,270	4,646
			Mkuzi	4,227	4,463	8,690

Mkoa	Halmashauri	Jimbo	Kata	Idadi ya Watu		
				Me	Ke	Jumla
			Mlingoni	2,994	2,830	5,823
			Mpapayu	1,769	1,757	3,526
			Mtindiro	3,137	3,267	6,404
			Ngomeni	4,970	5,077	10,048
			Nkumba	3,453	3,624	7,077
			Pande Darajani	2,076	1,948	4,025
			Potwe	3,194	3,161	6,354
			Songa	3,214	3,093	6,307
			Tanganyika	1,827	2,087	3,914
			Tingeni	1,463	1,499	2,962
			Tongwe	4,069	4,107	8,176
			Zirai	2,222	2,204	4,426
	Pangani DC	Pangani	Jumla	29,378	29,689	59,067
			Bushiri	3,128	2,767	5,895
			Bweni	678	703	1,381
			Kimang'a	2,100	2,137	4,238
			Kipumbwi	2,930	2,901	5,831
			Madanga	1,745	1,861	3,606
			Mkalamo	3,014	3,070	6,084
			Masaika	1,066	1,014	2,080
			Mikunguni	2,544	2,535	5,080
			Mkwaja	2,374	2,237	4,611
			Mwera	2,443	2,588	5,030
			Pangani Magharibi	3,191	3,655	6,846
			Pangani Mashariki	1,522	1,731	3,253
			Tungamaa	1,476	1,348	2,824
			Ubangaa	1,167	1,143	2,309

MKOA WA MOROGORO

Ramani Na. 8: Makadirio ya Idadi ya Watu katika Majimbo ya Uchaguzi, Mkoa wa Morogoro, Tanzania Bara, 2016



Makadirio ya idadi ya watu katika mkoa wa Morogoro kwa mwaka 2016 yalikuwa ni watu 2,437,431; wanaume 1,201,198 na wanawake 1,236,233. Makadirio haya yametokana na Sensa ya Watu na Makazi ya Mwaka 2012 kwa kutumia mbinu za kidemografia zinazohusisha mabadiliko katika viwango vya uzazi, vifo, uhamaji na uhamiaji katika ngazi ya taifa, mkoa na wilaya/halmashauri husika.

Mkoa huu una majimbo 11 ya uchaguzi. Katika mwaka 2016, Jimbo la Morogoro Mjini liliongoza kwa kuwa na watu wengi (347,038) likifuatiwa na Jimbo la Mvomero (342,911). Jimbo lenye idadi ndogo ya watu ni Malinyi ambalo lilikuwa na watu 125,472.

Jedwali Na. 7: Makadirio ya Idadi ya Watu katika Majimbo ya Uchaguzi, Mkoa wa Morogoro, Tanzania Bara, 2016

Mkoa	Halmashauri	Jimbo	Kata	Idadi ya Watu		
				Me	Ke	Jumla
Morogoro				1,201,198	1,236,233	2,437,431
	Morogoro MC	Morogoro Mjini	Jumla	166,671	180,367	347,038
			Sabasaba	1,279	1,291	2,570
			Uwanja wa Taifa	3,758	4,205	7,962
			Kiwanja cha Ndege	6,400	7,007	13,407
			Mji Mpya	3,845	4,240	8,085
			Kingo	1,578	1,657	3,235
			Mji Mkuu	2,387	2,680	5,067
			Sultan Area	1,337	1,524	2,861
			Mafiga	6,970	7,957	14,927
			Mazimbu	12,835	14,843	27,678
			Mwembesongo	14,180	15,073	29,253
			Kichangani	10,049	11,009	21,057
			Kilakala	9,623	10,532	20,155
			Boma	4,810	4,755	9,565
			Mlimani	2,543	2,832	5,376
			Mbuyuni	4,511	4,880	9,392
			Kingolwira	5,126	5,150	10,276
			Bigwa	5,354	5,797	11,151
			Mzinga	672	699	1,371
			Kihonda	8,991	9,745	18,736
			Chamwino	11,501	12,217	23,718
			Kauzeni	2,135	2,250	4,385
			Luhungo	1,270	1,161	2,431
			Lukobe	10,754	11,619	22,373
			Mafisa	9,185	9,433	18,618
			Kihonda Maghorofani	10,463	11,949	22,412
			Magadu	1,654	1,904	3,558
			Mindu	2,899	2,976	5,876
			Mkundi	4,008	3,692	7,700
			Tungi	6,554	7,290	13,843
	Gairo DC	Gairo	Jumla	102,404	109,655	212,059
			Chakwale	7,482	7,976	15,459
			Iyogwe	6,397	6,632	13,028
			Idibo	5,729	5,983	11,712
			Kibedya	6,416	6,835	13,251
			Msingisi	4,465	4,963	9,428
			Gairo	1,384	1,476	2,860
			Rubeho	11,504	12,956	24,460
			Madege	4,490	4,885	9,375
			Chagongwe	5,800	6,617	12,417
			Chanjale	5,499	5,607	11,106
			Nongwe	4,858	5,209	10,067
			Chigela	3,782	4,248	8,029
			Italagwe	6,226	6,330	12,556

Mkoa	Halmashauri	Jimbo	Kata	Idadi ya Watu		
				Me	Ke	Jumla
			Leshata	3,927	3,959	7,885
			Magoweko	12,162	13,050	25,213
			Mkalama	4,155	4,259	8,414
			Ukwamani	3,627	3,963	7,590
			Mandege	4,500	4,709	9,209
	Kilombero DC	Kilombero	Jumla	117,706	122,316	240,022
			Kidatu	13,591	13,334	26,924
			Sanje	6,026	6,104	12,131
			Mkula	4,881	5,106	9,987
			Mang'ula	7,102	7,638	14,740
			Kisawasawa	5,100	4,841	9,941
			Kiberege	7,707	7,751	15,459
			Lumemo	1,294	1,201	2,495
			Mang'ula 'B'	3,898	3,988	7,886
			Msolwa Station	4,383	4,498	8,881
			Mwaya	8,486	8,633	17,120
			Signal	4,461	4,595	9,055
			Ifakara	6,966	7,906	14,872
			Katindiuka	2,390	1,922	4,311
			Mlabani	5,602	6,467	12,069
			Viwanja Sitini	8,884	9,818	18,702
			Michenga	4,388	4,363	8,751
			Kibaoni	10,661	11,566	22,226
			Mbasa	11,886	12,585	24,471
		Mlimba	Jumla	105,096	103,015	208,111
			Idete	5,495	5,199	10,694
			Mbingu	5,837	5,708	11,545
			Mofu	6,620	6,259	12,879
			Mchombe	12,650	12,137	24,788
			Chita	9,579	9,176	18,756
			Chisano	3,239	3,064	6,303
			Mlimba	14,955	15,524	30,480
			Utengule	6,010	5,595	11,604
			Masagati	4,085	3,739	7,824
			Igima	6,800	6,614	13,414
			Kalengakelo	899	869	1,768
			Kamwene	4,749	4,873	9,621
			Mngeta	8,950	8,728	17,678
			Namwawala	6,661	6,430	13,091
			Ching'anda	3,162	2,982	6,144
			Lipangalala	5,406	6,119	11,524
	Kilosa DC	Kilosa	Jumla	141,098	143,585	284,683
			Mabula	3,857	4,018	7,875
			Maguha	4,415	4,208	8,623
			Berega	6,027	6,277	12,304
			Magubike	5,631	5,657	11,288
			Mamboya	5,214	4,978	10,193

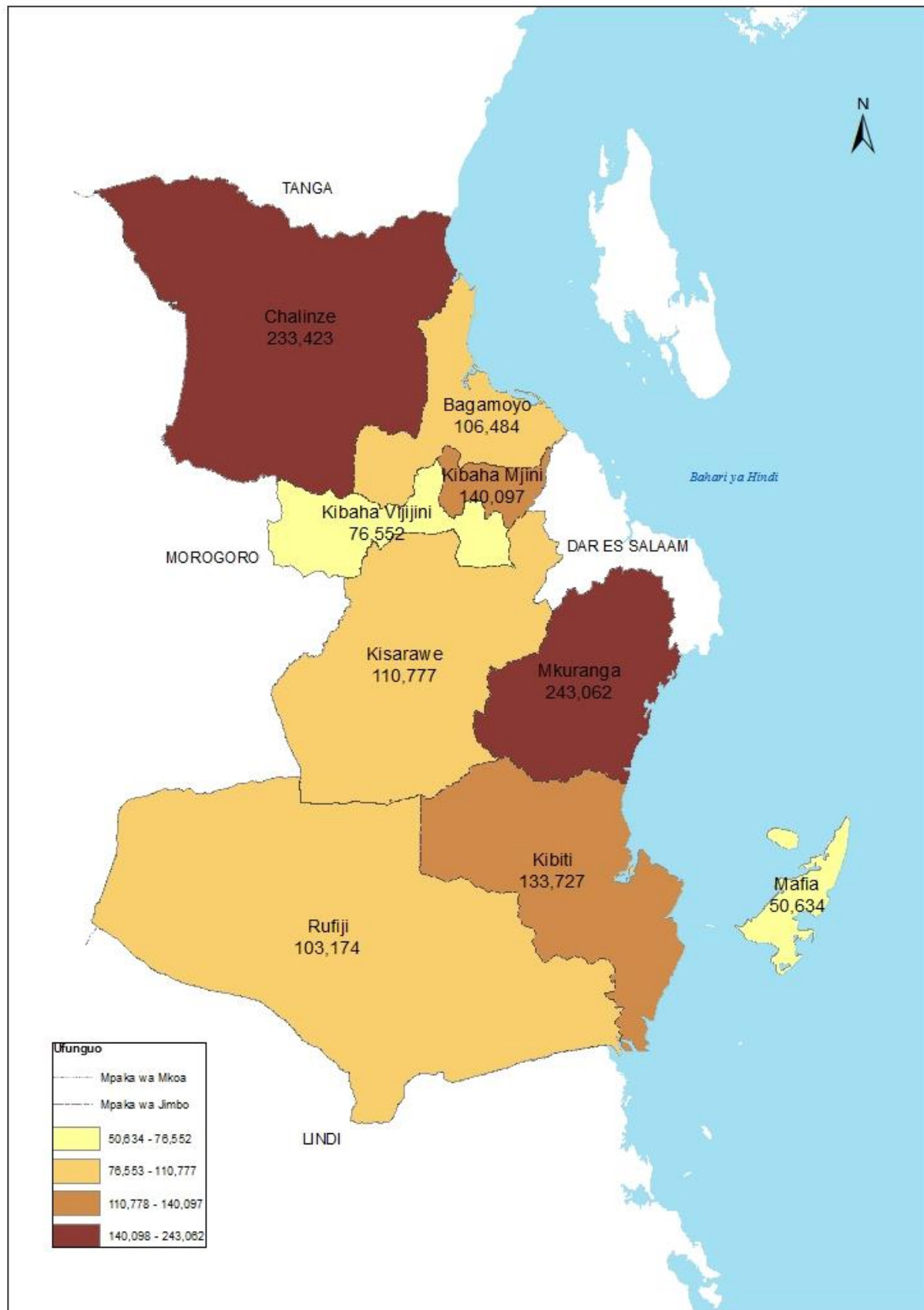
Mkoa	Halmashauri	Jimbo	Kata	Idadi ya Watu		
				Me	Ke	Jumla
			Dumila	11,397	11,992	23,389
			Magole	7,842	7,887	15,730
			Msowero	8,943	8,613	17,556
			Rudewa	8,453	8,261	16,714
			Chanzuru	6,562	6,873	13,436
			Kimamba A	3,281	3,398	6,679
			Kimamba B	3,130	3,426	6,556
			Mbumi	2,372	2,616	4,988
			Mkwatani	6,445	7,210	13,654
			Magomeni	6,410	6,772	13,182
			Kasiki	3,035	2,963	5,998
			Lumuma	7,114	7,412	14,526
			Kidete	6,271	6,176	12,447
			Lumbiji	3,850	3,721	7,571
			Kitete	5,595	5,664	11,258
			Madoto	1,538	1,611	3,149
			Mbigiri	3,866	3,426	7,292
			Mvumi	7,426	7,277	14,703
			Parakuyo	1,913	2,309	4,222
			Mtumbatu	10,510	10,841	21,351
		Mikumi	Jumla	98,831	97,903	196,734
			Mabwerekwere	3,839	4,022	7,861
			Kilangali	5,857	5,876	11,733
			Mikumi	10,957	10,991	21,948
			Ruhembe	8,326	8,372	16,698
			Kidodi	4,866	5,139	10,005
			Vidunda	6,562	6,290	12,852
			Malolo	6,047	5,764	11,811
			Kisanga	8,115	7,608	15,723
			Uleling`Ombe	2,271	2,228	4,499
			Ulaya	5,798	5,580	11,378
			Zombo	5,467	5,500	10,967
			Masanze	4,460	4,209	8,669
			Tindiga	7,156	7,447	14,603
			Ruaha	15,204	15,095	30,299
			Mhenda	3,907	3,782	7,689
	Malinyi DC	Malinyi	Jumla	61,762	63,711	125,472
			Kilosa Mpepo	1,807	1,767	3,574
			Ngoheranga	4,008	4,051	8,059
			Biro	3,825	4,003	7,827
			Malinyi	11,320	11,725	23,045
			Sofi	7,583	7,891	15,474
			Usangule	7,796	8,027	15,823
			Mtimbira	8,719	8,860	17,579
			Itete	6,367	6,360	12,727
			Igawa	5,391	5,897	11,288
			Njiwa	4,945	5,131	10,076

Mkoa	Halmashauri	Jimbo	Kata	Idadi ya Watu		
				Me	Ke	Jumla
	Morogoro DC	Morogoro Kusini	Jumla	82,581	87,159	169,740
			Bwakila Chini	7,344	7,728	15,072
			Bwakila Juu	3,144	3,421	6,566
			Bungu	2,409	2,431	4,841
			Kasanga	3,414	3,792	7,205
			Kibogwa	4,200	4,574	8,774
			Kibungo Juu	3,362	3,564	6,926
			Kisaki	7,189	7,655	14,843
			Kisemu	4,796	5,243	10,039
			Kolero	4,967	5,252	10,219
			Konde	3,008	3,085	6,093
			Lundi	5,340	5,301	10,641
			Mngazi	5,002	5,466	10,468
			Mtombozi	4,984	5,141	10,124
			Mvuha	7,641	8,015	15,656
			Selembala	3,742	3,796	7,538
			Singisa	6,152	6,476	12,627
			Tawa	5,887	6,220	12,106
	Morogoro DC	Morogoro Kusini Mashariki	Jumla	72,141	72,617	144,758
			Gwata	3,731	3,493	7,224
			Kibuko	5,466	5,754	11,220
			Kidugalo	5,509	4,679	10,188
			Kinole	6,375	6,748	13,123
			Kiroka	6,181	6,609	12,790
			Mkambalani	6,464	6,228	12,692
			Mikese	8,736	8,370	17,105
			Matuli	3,327	3,378	6,705
			Mkulazi	2,812	2,753	5,565
			Mkuyuni	6,545	7,201	13,746
			Ngerengere	6,268	6,675	12,943
			Tegetero	3,642	3,658	7,300
			Tomondo	2,860	3,099	5,959
			Tununguo	4,227	3,972	8,198
	Mvomero DC	Mvomero	Jumla	170,124	172,786	342,911
			Mvomero	9,973	10,697	20,670
			Hembeti	6,103	6,326	12,429
			Maskati	4,110	4,195	8,305
			Kibati	7,542	7,649	15,192
			Sungaji	7,835	8,105	15,940
			Mhonda	7,388	7,704	15,092
			Diongoya	11,326	11,765	23,091
			Mtibwa	17,606	16,873	34,479
			Kanga	6,894	6,584	13,479
			Bunduki	3,809	4,031	7,840
			Kikeo	3,871	4,239	8,109
			Langali	2,495	2,729	5,224
			Tchenezema	3,105	3,434	6,539
			Mzumbe	7,767	8,523	16,289

Mkoa	Halmashauri	Jimbo	Kata	Idadi ya Watu		
				Me	Ke	Jumla
			Mlali	8,606	8,967	17,574
			Doma	4,701	4,794	9,495
			Melela	1,262	1,167	2,429
			Dakawa	10,561	9,774	20,335
			Homboza	3,996	4,052	8,048
			Kinda	3,762	3,750	7,512
			Kweuma	3,680	3,592	7,271
			Laula	3,806	4,035	7,841
			Lubungo	2,412	2,236	4,647
			Mangae	5,084	5,142	10,225
			Mageta	2,085	2,150	4,235
			Mkindo	5,225	5,480	10,706
			Msongozi	2,528	2,305	4,833
			Nyandira	2,780	3,018	5,798
			Pemba	4,861	4,809	9,670
			Mziha	4,952	4,662	9,614
	Ulanga DC	Ulanga	Jumla	82,784	83,119	165,903
			Minepa	8,879	8,994	17,872
			Lupiro	5,475	5,787	11,262
			Kichangani	3,353	3,453	6,806
			Msogezi	3,583	3,326	6,909
			Vigoi	6,022	6,598	12,620
			Mahenge Mjini	3,818	3,826	7,644
			Isongo	2,139	2,651	4,790
			Ruaha	4,723	4,885	9,608
			Chirombola	3,293	3,157	6,449
			Sali	3,217	2,202	5,419
			Euga	2,535	2,517	5,052
			Mwaya	4,676	4,952	9,628
			Lukande	1,662	1,521	3,183
			Mbuga	4,532	4,490	9,022
			Ilonga	2,323	2,302	4,624
			Iragua	9,989	9,574	19,563
			Ketaketa	4,271	4,446	8,717
			Mawasiliano	1,313	1,506	2,819
			Nawenge	1,623	1,636	3,259
			Uponera	2,004	1,974	3,978
			Milola	3,355	3,324	6,679

MKOA WA PWANI

Ramani Na. 9: Makadirio ya Idadi ya Watu katika Majimbo ya Uchaguzi, Mkoa wa Pwani, Tanzania Bara, 2016



Makadirio ya idadi ya watu katika mkoa wa Pwani kwa mwaka 2016 yalikuwa ni watu 1,197,933; wanaume 586,419 na wanawake 611,514. Makadirio haya yametokana na Sensa ya Watu na Makazi ya Mwaka 2012 kwa kutumia mbinu za kidemografia zinazohusisha mabadiliko katika viwango vya uzazi, vifo, uhamaji na uhamiaji katika ngazi ya taifa, mkoa na wilaya/halmashauri husika.

Mkoa huu una majimbo 9 ya uchaguzi. Kwa mwaka 2016, Jimbo la Mkuranga liliongoza kwa kuwa na watu wengi (243,062) likifuatiwa na Jimbo la Chalinze (233,423). Jimbo lenye idadi ndogo ya watu ni Mafia ambalo lilikuwa na watu 50,634.

Jedwali Na. 8: Makadirio ya Idadi ya Watu ya Mkoa wa Pwani kwa Jimbo la Uchaguzi, Kata na Jinsi, Tanzania Bara, 2016

Mkoa	Halmashauri	Jimbo	Kata	Idadi ya Watu		
				Me	Ke	Jumla
Pwani				586,419	611,514	1,197,933
	Kibaha TC	Kibaha Mjini	Jumla	68,314	71,783	140,097
			Kibaha	6,180	6,717	12,897
			Kongowe	8,540	9,264	17,803
			Maili Moja	6,657	7,064	13,721
			Mbwawa	2,169	2,201	4,370
			Mkuza	8,034	8,465	16,499
			Misugusugu	3,420	3,271	6,691
			Pangani	3,816	3,629	7,445
			Msangani	3,221	3,215	6,436
			Picha ya Ndege	5,274	5,693	10,967
			Sofu	4,190	4,463	8,653
			Tangani	4,704	5,133	9,837
			Tumbi	6,000	6,702	12,703
			Visiga	4,897	4,810	9,706
			Viziwaziwa	1,212	1,156	2,368
	Bagamoyo DC	Bagamoyo	Jumla	52,994	53,489	106,484
			Dunda	7,732	8,143	15,874
			Fukayosi	5,259	4,695	9,954
			Kiromo	4,009	3,927	7,937
			Kerege	5,344	5,221	10,564
			Kisutu	1,846	1,942	3,788
			Magomeni	4,858	4,735	9,593
			Makurunge	2,971	2,262	5,234
			Mapinga	4,043	5,028	9,071
			Nia Njema	6,315	6,946	13,261
			Yombo	4,512	4,497	9,008
			Zinga	6,106	6,094	12,200
	Chalinze DC	Chalinze	Jumla	115,135	118,288	233,423
			Kiwangwa	8,072	7,832	15,904
			Msata	7,462	7,519	14,981
			Miono	9,051	9,495	18,546
			Mkange	6,521	6,591	13,113
			Vigwaza	8,915	9,240	18,154
			Talawanda	5,136	4,927	10,063
			Lugoba	6,132	6,323	12,455
			Mbwewe	7,664	8,156	15,820
			Kibindu	7,739	7,169	14,908
			Msoga	5,409	5,651	11,061
			Kimange	4,551	4,753	9,304
			Mandera	5,098	5,113	10,211
			Bwilingu	18,329	19,996	38,325
			Ubenazomozi	8,335	8,395	16,729
			Pera	6,721	7,128	13,849

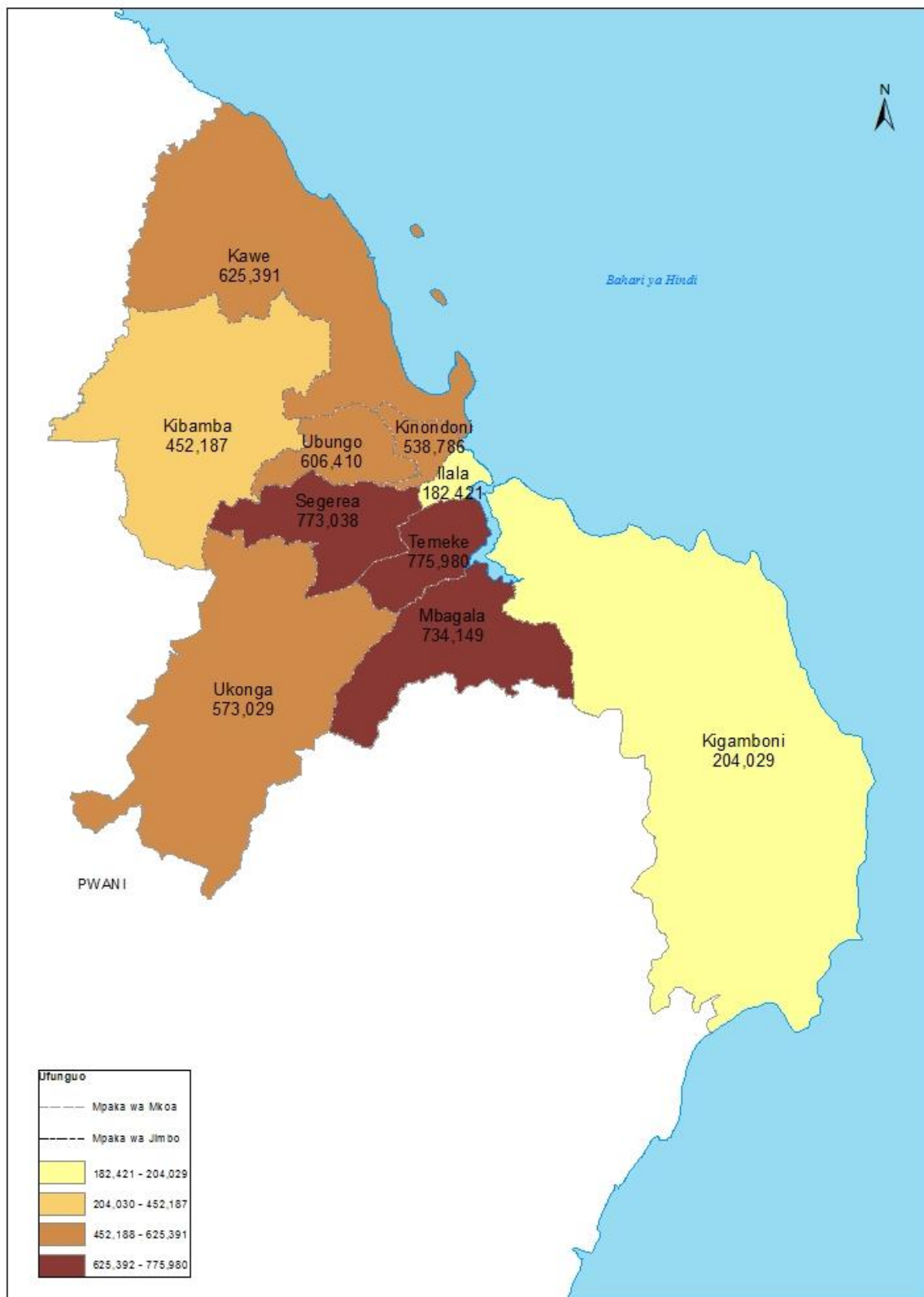
Mkoa	Halmashauri	Jimbo	Kata	Idadi ya Watu		
				Me	Ke	Jumla
	Kibaha DC	Kibaha Vijijini	Jumla	37,633	38,919	76,552
			Dutumi	1,024	952	1,976
			Bokomnemela	1,903	1,810	3,713
			Gwata	2,819	2,938	5,757
			Janga	1,643	1,765	3,408
			Kawawa	4,072	4,432	8,505
			Kikongo	2,303	2,318	4,621
			Kilangalanga	4,779	5,368	10,147
			Magindu	2,675	2,767	5,442
			Kwala	1,907	1,879	3,786
			Mlandizi	5,398	5,952	11,351
			Mtambani	3,920	3,612	7,532
			Mtongani	669	728	1,398
			Ruvu	1,874	1,905	3,779
			Soga	2,647	2,491	5,139
	Kisarawe DC	Kisarawe	Jumla	55,206	55,572	110,777
			Boga	1,917	2,093	4,010
			Chole	3,281	3,328	6,609
			Kazimzumbwi	2,451	2,234	4,685
			Kibuta	5,575	5,488	11,063
			Kisarawe	3,911	4,311	8,222
			Kiluvya	5,853	5,993	11,846
			Mafizi	3,738	3,400	7,137
			Kurui	1,665	1,601	3,266
			Maneromango	2,218	2,381	4,599
			Marui	2,073	2,063	4,136
			Masaki	3,979	3,874	7,853
			Marumbo	3,003	3,193	6,195
			Msimbu	6,072	6,082	12,154
			Msanga	2,892	3,020	5,912
			Mzenga	2,905	3,046	5,951
			Vihingo	1,861	1,737	3,598
			Vikumburu	1,813	1,728	3,541
	Mafia DC	Mafia	Jumla	25,028	25,606	50,634
			Baleni	3,265	3,136	6,400
			Jibondo	2,042	2,024	4,066
			Kanga	2,027	2,071	4,098
			Kiegeani	2,205	2,259	4,464
			Kirongwe	3,218	2,998	6,216
			Kilindoni	7,378	8,127	15,506
			Miburani	2,144	2,333	4,477
			Ndagoni	2,750	2,657	5,407

Mkoa	Halmashauri	Jimbo	Kata	Idadi ya Watu		
				Me	Ke	Jumla
	Mkuranga DC	Mkuranga	Jumla	117,784	125,278	243,062
			Mkuranga	9,822	11,071	20,893
			Tambani	5,524	5,629	11,153
			Vikindu	7,904	8,050	15,954
			Mbezi	4,105	4,355	8,460
			Shungubweni	1,680	1,574	3,255
			Kisiju	3,389	3,646	7,035
			Magawa	2,358	2,391	4,750
			Kitomondo	2,520	2,801	5,321
			Lukanga	5,358	5,933	11,291
			Nyamato	6,254	6,649	12,903
			Kimanzichana	6,833	7,997	14,830
			Mkamba	6,222	6,646	12,867
			Panzuo	4,175	4,067	8,242
			Bupu	3,942	3,954	7,895
			Mwalusembe	6,062	6,701	12,764
			Vianzi	5,528	5,663	11,191
			Njia nne	2,846	3,086	5,932
			Kiparang'anda	5,423	6,129	11,552
			Beta	2,218	2,411	4,629
			Dondo	3,046	3,126	6,172
			Kisegese	1,618	1,316	2,934
			Mipeko	4,271	4,343	8,614
			Mwandege	10,596	11,353	21,949
			Tengelea	4,677	4,875	9,551
			Msonga	1,413	1,512	2,925
	Rufiji DC	Kibiti	Jumla	64,515	69,215	133,727
			Bungu	9,687	10,724	20,410
			Mahege	3,087	3,420	6,507
			Mchukwi	3,719	3,914	7,634
			Mtunda	4,359	4,511	8,870
			Ruaruke	3,762	4,120	7,882
			Salale	4,865	5,031	9,896
			Mbuchi	3,262	3,307	6,569
			Kiongoroni	2,653	2,686	5,338
			Maparoni	1,158	1,248	2,406
			Mjawa	6,113	7,021	13,133
			Mlanzi	2,779	2,908	5,687
			Mwambao	2,903	2,748	5,650
			Msala	1,882	2,017	3,899
			Kibiti	7,796	8,729	16,525
			Dimani	2,945	2,992	5,937
			Mtawanya	3,545	3,839	7,384

Mkoa	Halmashauri	Jimbo	Kata	Idadi ya Watu		
				Me	Ke	Jumla
		Rufiji	Jumla	49,809	53,366	103,174
			Ikwiriri	6,333	6,970	13,302
			Mgomba	4,686	5,156	9,843
			Umwe	5,650	6,274	11,924
			Utete	3,046	3,363	6,409
			Mkongo	2,398	2,639	5,036
			Ngorongo	3,794	3,872	7,666
			Mwaseni	3,565	3,403	6,968
			Chumbi	2,669	2,803	5,472
			Mbwara	5,013	5,573	10,586
			Chemchem	2,667	2,930	5,597
			Ngarambe	1,366	1,308	2,675
			Mohoro	5,981	6,357	12,337
			Kipugira	2,641	2,718	5,359

**MKOA WA DAR ES
SALAAM**

Ramani Na. 10: Makadirio ya Idadi ya Watu katika Majimbo ya Uchaguzi, Mkoa wa Dar es Salaam, Tanzania Bara, 2016



Makadirio ya idadi ya watu katika mkoa wa Dar es Salaam kwa mwaka 2016 yalikuwa ni watu 5,465,420; wanaume 2,661,979 na wanawake 2,803,442. Makadirio haya yametokana na Sensa ya Watu na Makazi ya Mwaka 2012 kwa kutumia mbinu za kidemografia zinazohusisha mabadiliko katika viwango vya uzazi, vifo, uhamaji na uhamiaji katika ngazi ya taifa, mkoa na wilaya/halmashauri husika.

Mkoa huu una majimbo 10 ya uchaguzi. Katika mwaka 2016, Jimbo la Temeke liliongoza kwa kuwa na watu wengi (775,980) likifuatiwa na Jimbo la Segerea (773,038). Jimbo lenye idadi ndogo ya watu ni Ilala ambalo lilikuwa na watu 182,421.

Jedwali Na. 9: Makadirio ya Idadi ya Watu ya Mkoa wa Dar es Salaam kwa Jimbo la Uchaguzi, Kata na Jinsi, Tanzania Bara, 2016

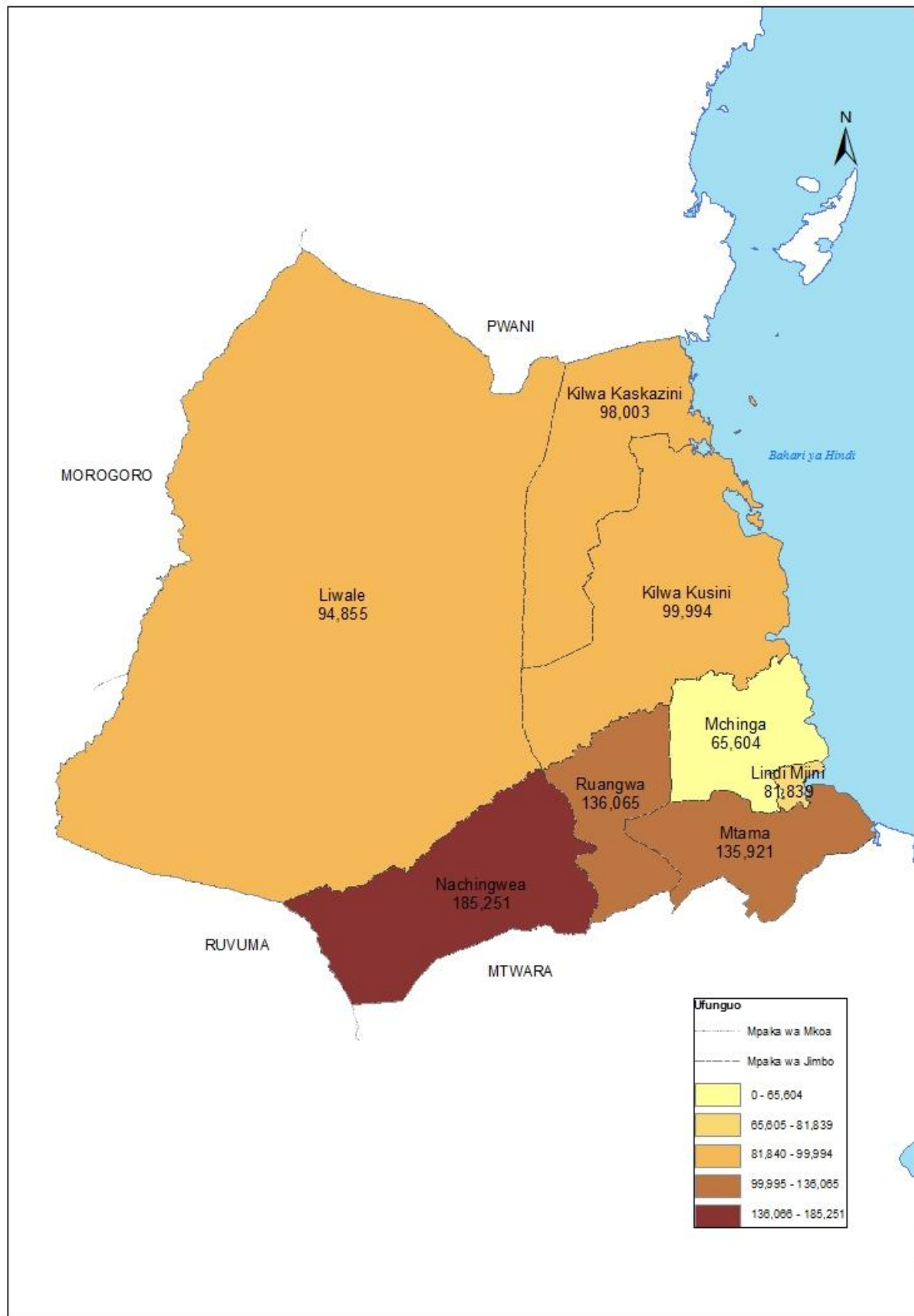
Mkoa	Halmashauri	Jimbo	Kata	Idadi ya Watu		
				Me	Ke	Jumla
Dar es Salaam				2,661,979	2,803,442	5,465,420
	Ilala MC	Ilala	Jumla	92,333	90,088	182,421
			Gerezani	4,717	4,394	9,111
			Ilala	19,087	19,837	38,923
			Jangwani	11,488	10,610	22,098
			Kariakoo	9,149	8,107	17,256
			Kisutu	5,095	5,308	10,404
			Kivukoni	4,422	4,021	8,443
			Mchafukoge	6,790	6,594	13,384
			Mchikichini	16,250	15,694	31,944
			Upanga Magharibi	8,498	8,377	16,875
		Upanga Mashariki	6,838	7,145	13,984	
		Segerea	Jumla	375,448	397,590	773,038
			Kimanga	34,647	38,648	73,294
			Bonyokwa	16,360	17,700	34,061
			Liwiti	19,332	21,007	40,339
			Minazi Mirefu	18,129	18,831	36,960
			Mnyamani	5,055	5,395	10,450
			Vingunguti	66,679	67,242	133,921
			Kipawa	44,913	47,978	92,891
	Buguruni		43,261	45,128	88,389	
	Kisukuru		12,075	13,002	25,077	
	Kiwalani	50,399	52,650	103,049		
	Segerea	12,710	14,321	27,031		
	Tabata	44,966	48,628	93,594		
	Kinyerezi	6,922	7,060	13,982		
	Ukonga	Jumla	278,459	294,570	573,029	
		Buyuni	12,284	12,869	25,154	
		Chanika	14,038	15,396	29,434	
		Gongo La Mboto	34,971	36,797	71,768	
		Kipunguni	21,682	23,399	45,082	
		Kitunda	19,356	20,951	40,307	
		Kivule	21,779	23,340	45,119	
		Majohe	32,186	34,450	66,636	
		Msongola	15,211	15,420	30,631	
		Mzinga	14,880	16,355	31,236	
		Pugu	17,921	18,936	36,857	
		Pugu Station	12,332	12,699	25,031	
		Ukonga	49,354	50,867	100,221	
	Zingiziwa	12,465	13,090	25,554		

Mkoa	Halmashauri	Jimbo	Kata	Idadi ya Watu		
				Me	Ke	Jumla
	Kinondoni	Kawe	Jumla	303,957	321,434	625,391
			Bunju	36,511	38,918	75,429
			Kawe	40,605	43,439	84,044
			Kunduchi	45,844	48,093	93,937
			Mabwepande	15,653	16,229	31,882
			Makongo	26,659	28,184	54,843
			Mbezi Juu	24,849	26,918	51,767
			Mbweni	8,355	8,883	17,238
			Mikocheni	20,171	21,086	41,257
			Msasani	30,208	31,052	61,259
			Wazo	55,102	58,632	113,734
		Kinondoni	Jumla	261,618	277,168	538,786
			Hanasif	22,513	23,964	46,477
			Kigogo	35,349	36,796	72,145
			Kijitonyama	34,448	38,347	72,795
			Kinondoni	12,899	13,697	26,596
			Magomeni	14,909	15,645	30,554
			Makumbusho	41,638	43,630	85,268
			Mwananyamala	30,457	32,856	63,313
			Mzimuni	12,931	13,975	26,905
			Ndugumbi	22,407	23,726	46,134
			Tandale	34,067	34,532	68,599
	Ubungo	Ubungo	Jumla	294,054	312,356	606,410
			Kimara	45,899	49,993	95,892
			Mabibo	52,373	54,987	107,360
			Makuburi	35,089	36,799	71,888
			Makurumla	38,735	40,596	79,331
			Manzese	43,196	45,095	88,291
			Mburahati	21,017	21,712	42,730
			Sinza	23,657	27,116	50,773
			Ubungo	34,087	36,057	70,144
		Kibamba	Jumla	218,295	233,892	452,187
			Goba	26,380	27,052	53,432
			Kibamba	17,331	18,840	36,171
			Kwembe	35,113	36,138	71,251
			Mbezi	44,626	47,306	91,931
			Msigani	33,158	35,854	69,012
			Saranga	61,689	68,702	130,391

Mkoa	Halmashauri	Jimbo	Kata	Idadi ya Watu		
				Me	Ke	Jumla
	Temeke	Mbagala	Jumla	355,417	378,731	734,149
			Chamazi	37,890	41,815	79,705
			Charambe	32,179	34,662	66,840
			Kibondemaji	19,041	19,660	38,702
			Kiburugwa	48,628	50,187	98,815
			Kijichi	42,280	44,368	86,648
			Kilungule	29,132	31,671	60,803
			Mbagala	32,353	33,492	65,845
			Mbagala Kuu	45,263	48,371	93,634
			Mianzini	41,989	45,346	87,334
			Toangoma	26,663	29,159	55,822
		Temeke	Jumla	380,716	395,263	775,980
			Azimio	46,911	49,300	96,212
			Buza	33,511	35,464	68,975
			Chang'ombe	11,772	12,398	24,171
			Keko	22,461	21,571	44,032
			Kilakala	28,260	28,026	56,287
			Kurasini	16,067	16,732	32,800
			Makangarawe	32,567	34,166	66,733
			Miburani	27,132	28,329	55,461
			Mtoni	36,545	37,810	74,355
			Sandali	32,621	33,322	65,943
			Tandika	29,843	32,131	61,974
			Temeke	15,893	16,724	32,617
			Yombo Vituka	47,132	49,289	96,421
	Kigamboni	Kigamboni	Jumla	101,680	102,349	204,029
			Kibada	5,311	5,440	10,750
			Kigamboni	19,112	19,077	38,188
			Kimbiji	4,289	3,739	8,028
			Kisarawe II	5,301	5,100	10,401
			Mjimwema	17,206	17,593	34,798
			Pembamnazi	6,141	5,971	12,112
			Somangila	12,189	11,958	24,147
			Tungi	14,324	14,953	29,277
			Vijibweni	17,808	18,519	36,327

MKOA WA LINDI

Ramani Na. 11: Makadirio ya Idadi ya Watu katika Majimbo ya Uchaguzi, Mkoa wa Lindi, Tanzania Bara, 2016



Makadirio ya idadi ya watu katika mkoa wa Lindi kwa mwaka 2016 yalikuwa ni watu 897,533; wanaume 430,270 na wanawake 467,263. Makadirio haya yametokana na Sensa ya Watu na Makazi ya Mwaka 2012 kwa kutumia mbinu za kidemografia zinazohusisha mabadiliko katika viwango vya uzazi, vifo, uhamaji na uhamiaji katika ngazi ya taifa, mkoa na wilaya/halmashauri husika.

Mkoa huu una majimbo 8 ya uchaguzi. Kwa mwaka 2016, Jimbo la Nachingwea liliongoza kwa kuwa na watu wengi (185,251) likifuatiwa na Jimbo la Ruangwa (136,065). Jimbo lenye idadi ndogo ya watu ni Mchinga ambalo lilikuwa na watu 65,604.

Jedwali Na. 10: Makadirio ya Idadi ya Watu ya Mkoa wa Lindi kwa Jimbo la Uchaguzi, Kata na Jinsi, Tanzania Bara, 2016

Mkoa	Halmashauri	Jimbo	Kata	Idadi ya Watu		
				Me	Ke	Jumla
Lindi				430,270	467,263	897,533
	Lindi MC	Lindi Mjini	Jumla	38,952	42,887	81,839
			Jamhuri	3,471	3,350	6,821
			Chikonji	2,654	2,903	5,558
			Kitumbikwela	1,879	2,071	3,950
			Makonde	550	582	1,132
			Matopeni	1,695	2,019	3,714
			Mikumbi	992	1,090	2,082
			Mingoyo	5,267	5,974	11,241
			Mbanja	1,640	1,669	3,309
			Mitandi	1,213	1,397	2,611
			Mnazimmoja	482	539	1,020
			Msanjahili	1,282	1,402	2,684
			Mwenge	1,277	1,638	2,915
			Mtanda	2,847	3,052	5,899
			Ndoro	880	1,026	1,906
			Nachingwea	1,548	1,749	3,297
			Ng'apa	3,842	4,213	8,055
			Rahaleo	997	1,195	2,191
			Wailes	1,409	1,510	2,919
			Rasbura	3,319	3,531	6,850
			Tandangongoro	1,709	1,976	3,685
	Kilwa DC	Kilwa Kaskazini	Jumla	46,931	51,072	98,003
			Chumo	5,049	5,641	10,690
			Kandawale	2,545	2,686	5,232
			Kibata	4,265	4,797	9,062
			Kinjumbi	3,668	4,068	7,736
			Kipatimu	7,321	7,840	15,161
			Miguruwe	1,730	1,779	3,510
			Mingumbi	4,935	5,392	10,326
			Miteja	3,158	3,233	6,391
			Mitole	1,714	1,766	3,479
			Namayui	1,750	1,986	3,736
			Njinjo	3,958	4,444	8,402
			Somanga	3,479	3,759	7,238
			Tingi	3,358	3,682	7,040
		Kilwa Kusini	Jumla	48,215	51,779	99,994
			Kikole	2,161	2,296	4,457
			Kiranjeraje	4,877	5,246	10,123
			Kivinje/Singino	9,379	10,734	20,113
			Lihimalyao	5,248	5,583	10,831
			Likawage	1,811	1,893	3,705
			Mandawa	6,648	7,046	13,694
			Masoko	6,708	7,410	14,118

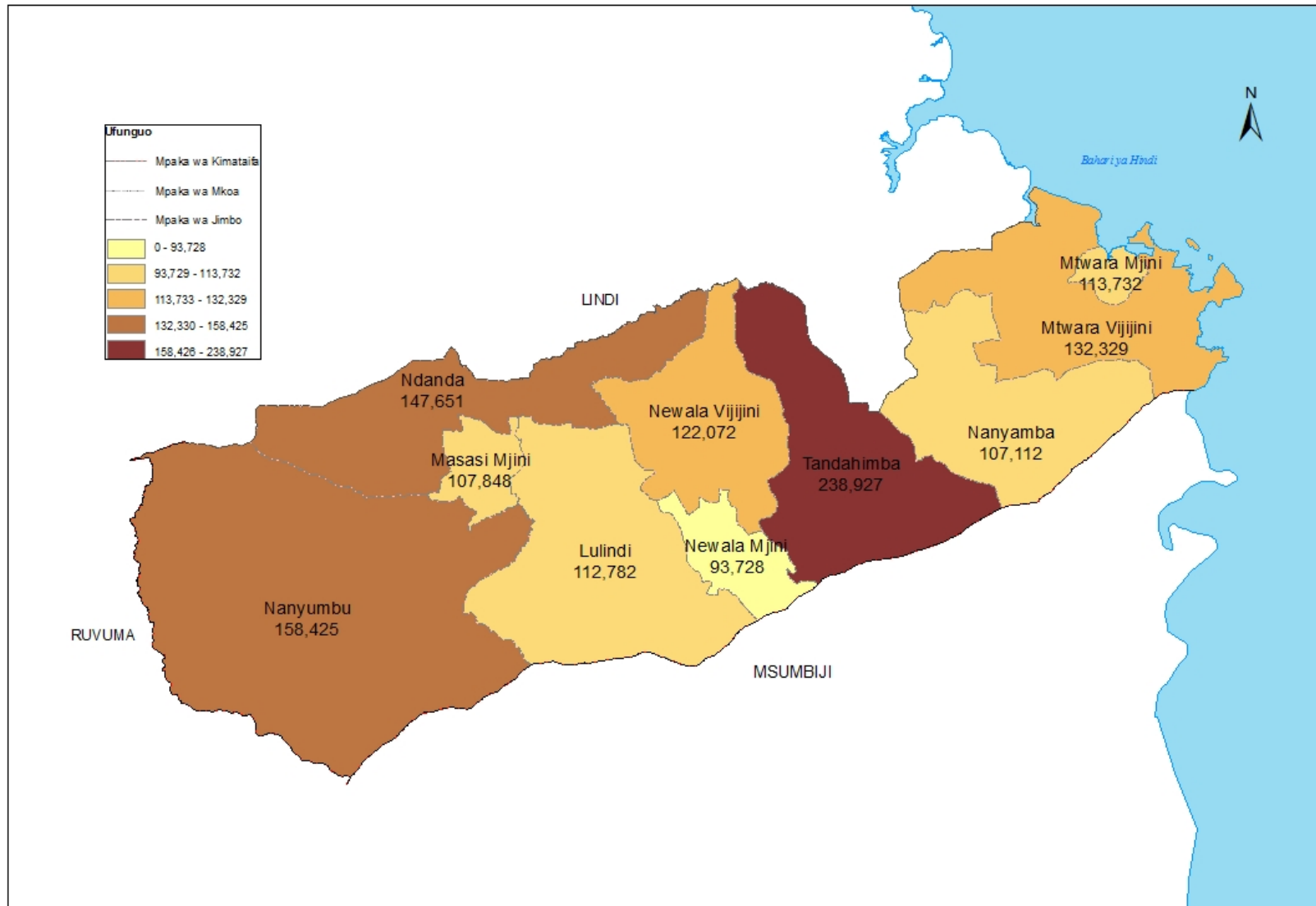
Mkoa	Halmashauri	Jimbo	Kata	Idadi ya Watu		
				Me	Ke	Jumla
			Nanjirinji	3,831	3,945	7,776
			Pande Mikoma	5,857	6,180	12,037
			Songosongo	1,696	1,445	3,141
	Lindi DC	Mchinga	Jumla	31,307	34,297	65,604
			Kitomanga	2,394	2,506	4,899
			Kilolambwani	1,271	1,370	2,641
			Kilangala	3,221	3,524	6,745
			Kiwawa	1,345	1,424	2,769
			Mchinga	2,921	3,373	6,294
			Matimba	2,393	2,729	5,122
			Mipingo	3,053	3,099	6,151
			Milola	4,657	5,325	9,982
			Mvuleni	1,886	1,998	3,884
			Nangaru	2,629	2,851	5,481
			Rutamba	5,538	6,098	11,636
		Mtama	Jumla	63,825	72,096	135,921
			Kiwalala	6,575	7,235	13,810
			Chiponda	3,026	3,370	6,396
			Longa	1,508	1,798	3,306
			Mandwanga	4,470	5,108	9,578
			Mnara	5,000	5,513	10,513
			Majengo	3,273	3,880	7,153
			Mnolela	5,717	6,579	12,296
			Mtama	2,106	2,459	4,565
			Mtua	1,689	2,008	3,696
			Nachunyu	3,301	3,667	6,968
			Mtumbya	959	971	1,930
			Nahukahuka	2,527	2,691	5,217
			Namangale	2,932	3,109	6,041
			Namupa	2,834	3,155	5,988
			Navanga	1,877	2,108	3,985
			Nyangao	4,749	5,460	10,209
			Nyangamara	3,645	4,187	7,832
			Sudi	2,670	3,085	5,755
			Nyengedi	2,623	2,972	5,595
			Pangatena	2,345	2,741	5,086
	Liwale DC	Liwale	Jumla	45,701	49,154	94,855
			Barikiwa	2,468	2,532	5,000
			Kimambi	382	401	783
			Kiangara	2,190	2,283	4,473
			Kibutuka	2,057	2,012	4,069
			Kichonda	1,641	1,770	3,411
			Liwale Mjini	4,219	4,761	8,980
			Liwale "B"	4,114	4,347	8,461
			Likongowele	3,041	3,687	6,728
			Lilombe	1,972	1,898	3,870

Mkoa	Halmashauri	Jimbo	Kata	Idadi ya Watu		
				Me	Ke	Jumla
			Makata	3,066	3,415	6,481
			Mangirikiti	2,645	2,921	5,566
			Mihumo	2,654	2,897	5,551
			Mbaya	3,014	3,257	6,272
			Mlembwe	1,505	1,579	3,084
			Mkutano	783	893	1,675
			Mirui	2,346	2,347	4,693
			Mpigamiti	1,037	1,139	2,176
			Ngongowele	1,862	1,920	3,783
			Nangano	1,478	1,479	2,957
			Nangando	3,225	3,616	6,842
	Nachingwea DC	Nachingwea	Jumla	89,667	95,584	185,251
			Nambambo	693	743	1,437
			Kilimanihewa	3,557	3,538	7,095
			Ruponda Ward	3,075	3,504	6,579
			Mnero Miembeni	4,175	4,661	8,836
			Namapwia	2,152	2,336	4,487
			Kipara Mnero	2,474	2,631	5,105
			Lionja	2,407	2,658	5,066
			Namikango	1,948	1,967	3,915
			Nditi	2,285	2,616	4,901
			Kilimarondo	2,131	2,378	4,509
			Mbondo	3,832	3,937	7,770
			Kiegei	2,832	2,407	5,239
			Mkoka	2,816	3,171	5,987
			Chiola	2,610	2,980	5,590
			Mpiruka	2,944	3,041	5,985
			Nangowe	2,543	2,958	5,502
			Mkotokuyana	1,423	1,587	3,010
			Naipanga	5,312	5,759	11,071
			Stesheni	4,158	4,220	8,378
			Naipingo	4,938	5,287	10,225
			Mtua	3,984	4,070	8,054
			Mnerongongo	2,527	2,768	5,295
			Matekwe	1,614	1,600	3,214
			Marambo	4,358	4,740	9,097
			Namatula	1,755	1,986	3,741
			Ndomoni	2,503	2,703	5,206
			Boma	1,463	1,551	3,013
			Mchonda	1,539	1,612	3,151
			Mtumbati	1,835	1,938	3,773
			Nangondo	1,831	1,636	3,467
			Nachingwea	3,622	3,954	7,576
			Ngunichile	1,802	1,978	3,780
			Ugawaji	2,530	2,668	5,197
			Kipara Mtua	1,887	1,925	3,812

Mkoa	Halmashauri	Jimbo	Kata	Idadi ya Watu		
				Me	Ke	Jumla
	Ruangwa DC	Ruangwa	Jumla	65,671	70,394	136,065
			Chienjele	4,376	4,645	9,021
			Chunyu	2,908	3,123	6,031
			Chibula	1,532	1,517	3,049
			Chinongwe	3,791	4,202	7,993
			Luchelegwa	2,294	2,406	4,700
			Likunja	4,280	4,466	8,745
			Malolo	3,708	3,979	7,687
			Makanjiro	1,694	1,755	3,449
			Mandawa	3,259	3,656	6,915
			Mandarawe	1,876	2,065	3,940
			Matambarale	2,587	2,677	5,264
			Mbekenjera	5,603	6,082	11,685
			Mbwemkuru	1,305	1,308	2,613
			Mnacho	3,316	3,542	6,858
			Ruangwa	2,643	2,999	5,642
			Nkowe	2,709	2,755	5,464
			Namichiga	2,639	2,723	5,361
			Narungombe	2,937	3,177	6,114
			Nambilaje	3,160	3,257	6,417
			Nachingwea	3,912	4,539	8,452
			Nandagala	2,625	2,891	5,516
			Nanganga	2,517	2,630	5,148

MKOA WA MTWARA

Ramani Na. 12: Makadirio ya Idadi ya Watu katika Majimbo ya Uchaguzi, Mkoa wa Mtwara, Tanzania Bara, 2016



Makadirio ya idadi ya watu katika mkoa wa Mtwara kwa mwaka 2016 yalikuwa ni watu 1,334,606; wanaume 629,744 na wanawake 704,862. Makadirio haya yametokana na Sensa ya Watu na Makazi ya Mwaka 2012 kwa kutumia mbinu za kidemografia zinazohusisha mabadiliko katika viwango vya uzazi, vifo, uhamaji na uhamiaji katika ngazi ya taifa, mkoa na wilaya/halmashauri husika.

Mkoa huu una majimbo 10 ya uchaguzi. Kwa mwaka 2016, Jimbo la Tandahimba linaongoza kwa kuwa na watu wengi (238,927) likifuatiwa na Jimbo la Nanyumbu (158,425). Jimbo lenye idadi ndogo ya watu ni Newala Mjini ambalo lilikuwa na watu 93,728.

Jedwali Na. 11: Makadirio ya Idadi ya Watu ya Mkoa wa Mtwara kwa Jimbo la Uchaguzi, Kata na Jinsi, Tanzania Bara, 2016

Mkoa	Halmashauri	Jimbo	Kata	Idadi ya Watu		
				Me	Ke	Jumla
Mtwara				629,744	704,862	1,334,606
	Mtwara MC	Mtwara Mjini	Jumla	53,624	60,108	113,732
			Majengo	1,856	2,197	4,053
			Chikongola	3,121	3,453	6,574
			Likombe	3,968	3,939	7,907
			Reli	1,354	1,575	2,929
			Shangani	6,208	7,335	13,543
			Vigaeni	1,844	2,013	3,857
			Chuno	4,304	5,026	9,330
			Jangwani	2,082	2,344	4,426
			Kisungule	557	623	1,179
			Mitengo	832	849	1,680
			Mtonya	891	1,117	2,008
			Ufukoni	3,549	3,936	7,485
			Magengeni	877	1,013	1,890
			Rahaleo	2,478	2,991	5,469
			Naliendele	3,801	3,803	7,603
			Magomeni	8,769	10,012	18,781
			Mtawanya	2,952	3,111	6,063
			Tandika	4,184	4,771	8,955
	Masasi TC	Masasi Mjini	Jumla	45,090	49,252	94,342
			Mwenge Mtapika	3,170	3,503	6,674
			Temeke	5,834	6,293	12,126
			Mkuti	3,956	4,243	8,199
			Nyasa	3,470	3,816	7,286
			Marika	2,719	2,904	5,623
			Mkomaindo	2,110	2,122	4,232
			Mtandi	2,017	2,180	4,198
			Jida	4,161	4,489	8,650
			Migongo	2,212	2,458	4,670
			Mwenge	3,602	3,982	7,584
			Sululu	4,885	5,486	10,371
			Chanikanguo	392	421	813
			Mumbaka	2,888	3,225	6,113
			Napupa	3,675	4,128	7,803
	Nanyamba TC	Nanyamba	Jumla	50,433	56,678	107,112
			Kitaya	4,156	4,558	8,713
			Kiromba	2,309	2,552	4,862
			Njengwa	2,877	3,289	6,165
			Nitekela	3,468	3,887	7,356
			Nanyamba	3,842	4,602	8,444
			Mtiniko	3,512	4,060	7,572
			Mnima	4,906	5,611	10,518
			Chawi	3,256	3,521	6,777

Mkoa	Halmashauri	Jimbo	Kata	Idadi ya Watu		
				Me	Ke	Jumla
			Namtumbuka	1,574	1,683	3,257
			Milangominne	3,196	3,623	6,819
			Mbembaleo	2,956	3,292	6,248
			Mtimbwilimbwi	3,972	4,425	8,397
			Dinyecha	2,421	2,723	5,143
			Hinju	1,913	2,190	4,103
			Kiyanga	2,484	2,683	5,167
			Mnongodi	2,432	2,638	5,070
			Nyundo	1,161	1,341	2,502
	Newala TC	Newala Mjini	Jumla	43,075	50,654	93,728
			Luchingu	5,907	7,013	12,920
			Makote	2,705	3,226	5,931
			Nanguruwe	3,658	4,127	7,785
			Mkunya	3,119	3,563	6,682
			Mcholi I	3,139	3,657	6,796
			Namiyonga	1,809	2,164	3,974
			Mnekachi	2,951	3,487	6,438
			Mcholi II	2,874	3,429	6,303
			Mtonya	114	158	272
			Makonga	3,754	4,534	8,288
			Julia	1,507	1,927	3,434
			Mahumbika	1,628	1,950	3,578
			Mkulung'ulu	1,219	1,491	2,710
			Mtumachi	2,477	2,964	5,441
			Nangwala	4,089	4,771	8,860
			Tulindane	2,122	2,194	4,316
	Masasi DC	Lulindi	Jumla	60,381	65,907	126,289
			Mkundi	2,833	2,953	5,786
			Mkululu	4,061	4,451	8,512
			Nanjota	2,828	3,084	5,912
			Chiungutwa	4,568	4,955	9,523
			Mbuyuni	4,203	4,612	8,815
			Lipumburu	1,520	1,576	3,096
			Sindano	2,772	2,988	5,760
			Namalenga	4,189	4,743	8,932
			Mchauru	5,512	5,921	11,433
			Mnavira	2,950	3,158	6,108
			Chikolopola	3,628	3,953	7,581
			Lulindi	4,182	4,827	9,008
			Lupaso	2,204	2,330	4,535
			Makong'onda	2,957	3,195	6,152
			Mijejeje	1,677	1,961	3,638
			Mitesa	1,531	1,621	3,153
			Mpeta	2,280	2,559	4,839
			Mpindimbi	6,485	7,021	13,506

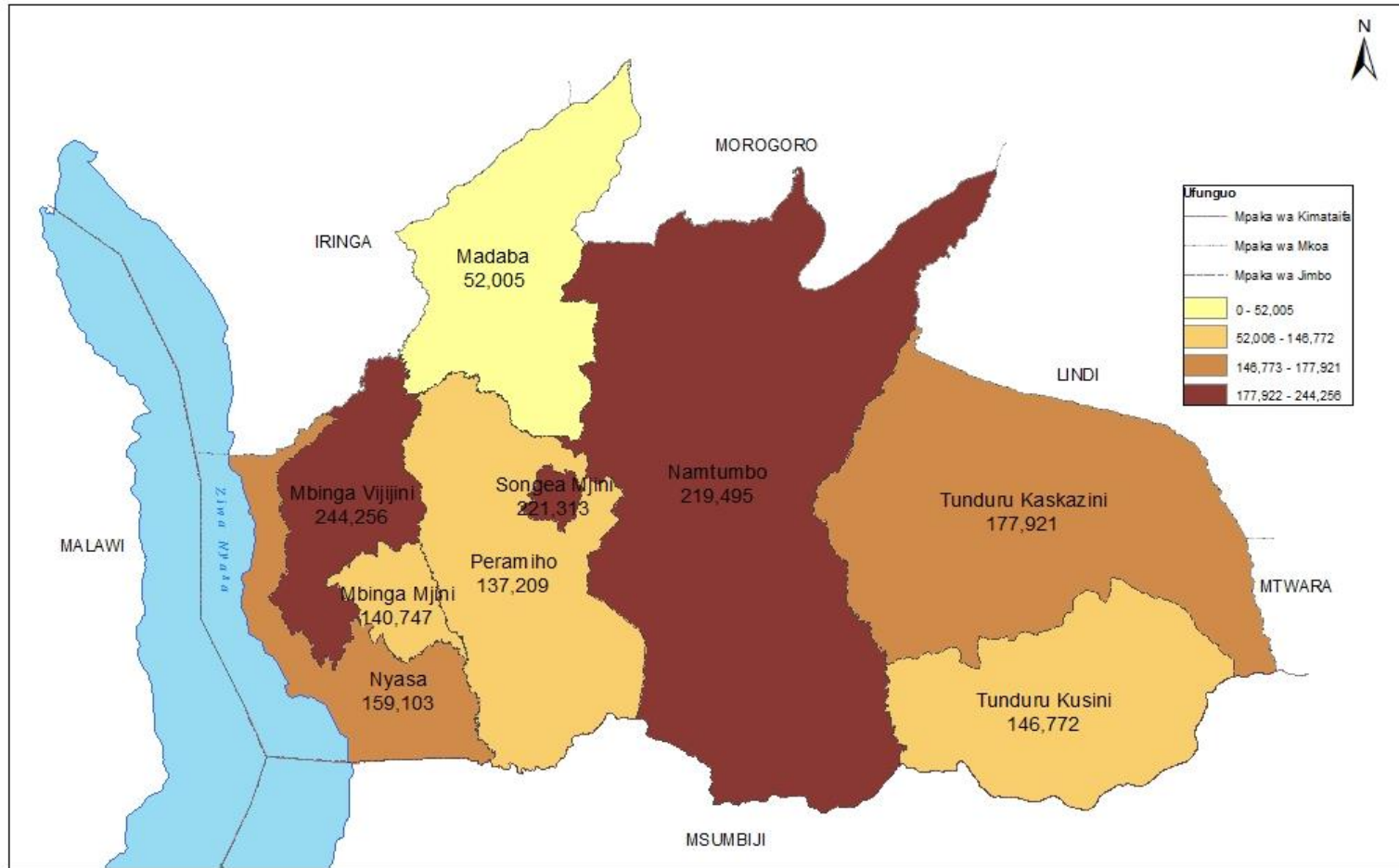
Mkoa	Halmashauri	Jimbo	Kata	Idadi ya Watu		
				Me	Ke	Jumla
		Ndanda	Jumla	71,048	76,603	147,651
			Namatutwe	4,587	4,705	9,292
			Namajani	6,901	7,528	14,428
			Mlingula	4,631	4,920	9,551
			Lukuledi	5,353	5,925	11,278
			Mpanyani	3,837	4,101	7,938
			Chigugu	4,008	4,451	8,459
			Mwena	3,718	3,996	7,713
			Nanganga	5,167	5,720	10,887
			Chiwata	2,929	3,009	5,938
			Chikukwe	4,696	5,217	9,914
			Chikundi	5,213	5,772	10,985
			Chikunja	3,252	3,386	6,638
			Msikisi	2,704	2,834	5,539
			Nangoo	3,201	3,403	6,603
			Ndanda	5,069	5,541	10,610
			Chiwale	5,781	6,097	11,878
	Mtwara DC	Mtwara Vijijini	Jumla	62,917	69,412	132,329
			Madimba	4,104	4,685	8,790
			Ziwani	3,219	3,404	6,623
			Nanguruwe	3,178	3,506	6,684
			Mahurunga	4,201	4,636	8,837
			Dihimba	3,513	3,923	7,435
			Kitere	5,189	5,860	11,049
			Ndumbwe	3,102	3,603	6,705
			Mayanga	2,521	2,803	5,323
			Naumbu	5,016	5,469	10,484
			Libobe	2,860	3,209	6,069
			Mpapura	2,457	2,850	5,307
			Muongano	994	1,064	2,058
			Mbawala	4,214	4,449	8,663
			Msanga Mkuu	3,335	3,727	7,062
			Tangazo	4,448	4,967	9,415
			Lipwidi	833	930	1,762
			Mangopachanne	1,040	1169.47397	2,210
			Mkunwa	2,397	2,530	4,927
			Moma	1,452	1,520	2,973
			Msimbati	2,591	2,755	5,346
			Nalingu	2,253	2,352	4,605
	Nanyumbu DC	Nanyumbu	Jumla	75,861	82,564	158,425
			Mangaka	4,744	5,310	10,053
			Nangomba	4,153	4,435	8,588
			Lumesule	3,869	4,171	8,040
			Likokona	5,156	5,708	10,864
			Sengenya	6,817	7,339	14,155
			Mnanje	3,926	4,383	8,309
			Mikangaula	5,936	6,690	12,625
			Maratani	3,265	3,738	7,002

Mkoa	Halmashauri	Jimbo	Kata	Idadi ya Watu		
				Me	Ke	Jumla
			Nandete	5,060	5,512	10,572
			Mkonona	4,236	4,309	8,545
			Nanyumbu	5,384	5,985	11,369
			Masuguru	3,162	3,081	6,243
			Chipuputa	4,986	5,438	10,424
			Napacho	5,106	5,492	10,598
			Kamundi	2,463	2,605	5,068
			Kilimanihewa	3,466	3,803	7,268
			Michiga	4,133	4,566	8,700
	Newala DC	Newala Vijijini	Jumla	56,710	65,362	122,072
			Chitekete	1,931	2,185	4,117
			Mnyambe	3,772	4,186	7,958
			Chilangalanga	2,853	3,201	6,054
			Mkoma II	1,436	1,541	2,976
			Kitangari	3,772	4,378	8,150
			Malatu	3,093	3,488	6,580
			Mchemo	4,303	5,028	9,331
			Mtopwa	2,635	3,247	5,882
			Chiwonga	2,568	2,996	5,564
			Maputi	3,224	3,519	6,743
			Makukwe	3,033	3,604	6,637
			Mkwedu	3,131	3,628	6,759
			Nakahako	2,280	2,453	4,733
			Chihangu	2,833	3,230	6,064
			Nambali	3,024	3,586	6,611
			Nandwahi	3,072	3,503	6,575
			Mtunguru	2,860	3,491	6,350
			Mdimba Mpelepele	1,892	2,157	4,049
			Mikumbi	1,880	2,226	4,106
			Mnyeu	1,377	1,644	3,020
			Muongano	1,742	2,070	3,812
			Mpwapwa	1,732	2,088	3,819
	Tandahimba DC	Tandahimba	Jumla	110,605	128,322	238,927
			Tandahimba	7,541	8,600	16,141
			Kitama	6,334	7,171	13,504
			Michenjele	3,145	3,505	6,651
			Mihambwe	4,999	5,754	10,753
			Mkoreha	5,109	5,649	10,758
			Maundo	4,988	5,757	10,745
			Naputa	3,743	4,313	8,056
			Namikupa	3,880	4,626	8,506
			Mnyawa	3,848	4,713	8,561
			Mkundi	3,976	4,639	8,615
			Lukokoda	2,561	3,035	5,596
			Mahuta	2,640	3,369	6,009
			Nanhyanga	4,179	4,780	8,959
			Chingungwe	3,357	4,080	7,437
			Mdimba Mnyoma	3,984	4,701	8,685

Mkoa	Halmashauri	Jimbo	Kata	Idadi ya Watu		
				Me	Ke	Jumla
			Milingodi	2,366	2,659	5,025
			Lyenje	1,867	2,117	3,984
			Chaume	4,889	5,702	10,591
			Mkonjowano	2,521	2,967	5,488
			Luagala	3,317	3,669	6,987
			Ngunja	4,639	5,545	10,183
			Mkwiti	2,400	2,661	5,061
			Litehu	2,643	3,162	5,805
			Nambahu	3,466	3,844	7,309
			Miuta	2,033	2,311	4,345
			Kwanyama	1,982	2,300	4,282
			Mchichira	2,750	3,168	5,919
			Chikongola	3,228	4,067	7,295
			Dinduma	2,073	2,554	4,627
			Mndumbwe	3,545	4,045	7,591
			Malopokelo	2,601	2,859	5,460

MKOA WA RUVUMA

Ramani Na. 13: Makadirio ya Idadi ya Watu katika Majimbo ya Uchaguzi, Mkoa wa Ruvuma, Tanzania Bara, 2016



Makadirio ya idadi ya watu katika mkoa wa Ruvuma kwa mwaka 2016 yalikuwa ni watu 1,498,821; wanaume 727,899 na wanaume 770,922. Makadirio haya yametokana na Sensa ya Watu na Makazi ya Mwaka 2012 kwa kutumia mbinu za kidemografia zinazohusisha mabadiliko katika viwango vya uzazi, vifo, uhamaji na uhamiaji katika ngazi ya taifa, mkoa na wilaya/halmashauri husika.

Mkoa huu una majimbo 9 ya uchaguzi. Katika mwaka 2016, Jimbo la Mbinga Vijijini linaongoza kwa kuwa na watu wengi (244,256) likifuatiwa na Jimbo la Songea Mjini (221,313). Jimbo lenye idadi ndogo ya watu ni Madaba ambalo lilikuwa na watu 52,005.

Jedwali Na. 12: Makadirio ya Idadi ya Watu ya Mkoa wa Ruvuma kwa Jimbo la Uchaguzi, Kata na Jinsi, Tanzania Bara, 2016

Mkoa	Halmashauri	Jimbo	Kata	Idadi ya Watu		
				Me	Ke	Jumla
Ruvuma				727,899	770,922	1,498,821
	Songea MC	Songea Mjini	Jumla	104,879	116,434	221,313
			Lizaboni	7,380	8,747	16,127
			Bombambili	14,139	16,403	30,543
			Lilambo	6,354	6,688	13,042
			Majengo	3,664	4,391	8,055
			Matarawe	3,480	4,084	7,564
			Mateka	7,053	7,683	14,736
			Mjini	4,834	5,445	10,279
			Mfaranyaki	4,555	5,368	9,922
			Matogoro	2,618	2,963	5,581
			Mjimwema	6,154	6,969	13,123
			Misufini	2,260	2,746	5,006
			Mshangano	4,438	4,494	8,932
			Mletele	2,867	2,936	5,803
			Msamala	9,735	10,861	20,595
			Mwengemshindo	1,476	1,355	2,831
			Ruvuma	7,055	7,687	14,742
			Subira	4,084	4,256	8,341
			Ruhuwiko	3,881	4,150	8,030
			SeedFarm	3,297	3,482	6,780
			Tanga	4,694	4,835	9,529
			Ndilimalitembo	861	890	1,751
	Mbinga TC	Mbinga Mjini	Jumla	67,913	72,834	140,747
			Utiri	4,226	4,454	8,680
			Mbinga Mjini A	1,927	2,584	4,511
			Kilimani	6,167	6,383	12,550
			Mbangamao	3,427	3,550	6,977
			Kihungu	2,081	2,168	4,250
			Kikolo	2,708	2,679	5,387
			Luwaita	4,227	4,514	8,741
			Myangayanga	2,960	3,223	6,183
			Mkumbi	6,069	6,540	12,609
			Kitanda	4,200	4,326	8,526
			Mpepai	6,826	6,991	13,817
			Mateka	2,652	2,927	5,579
			Matarawe	2,776	2,953	5,729
			Kagugu	3,047	3,154	6,200
			Masumini	3,407	4,016	7,423
			Mbambi	4,077	4,485	8,561
			Luhuwiko	1,754	1,997	3,751
			Lusonga	1,166	1,225	2,390
			Betrehemu	2,794	3,095	5,889
			Mbinga Mjini B	1,424	1,570	2,994

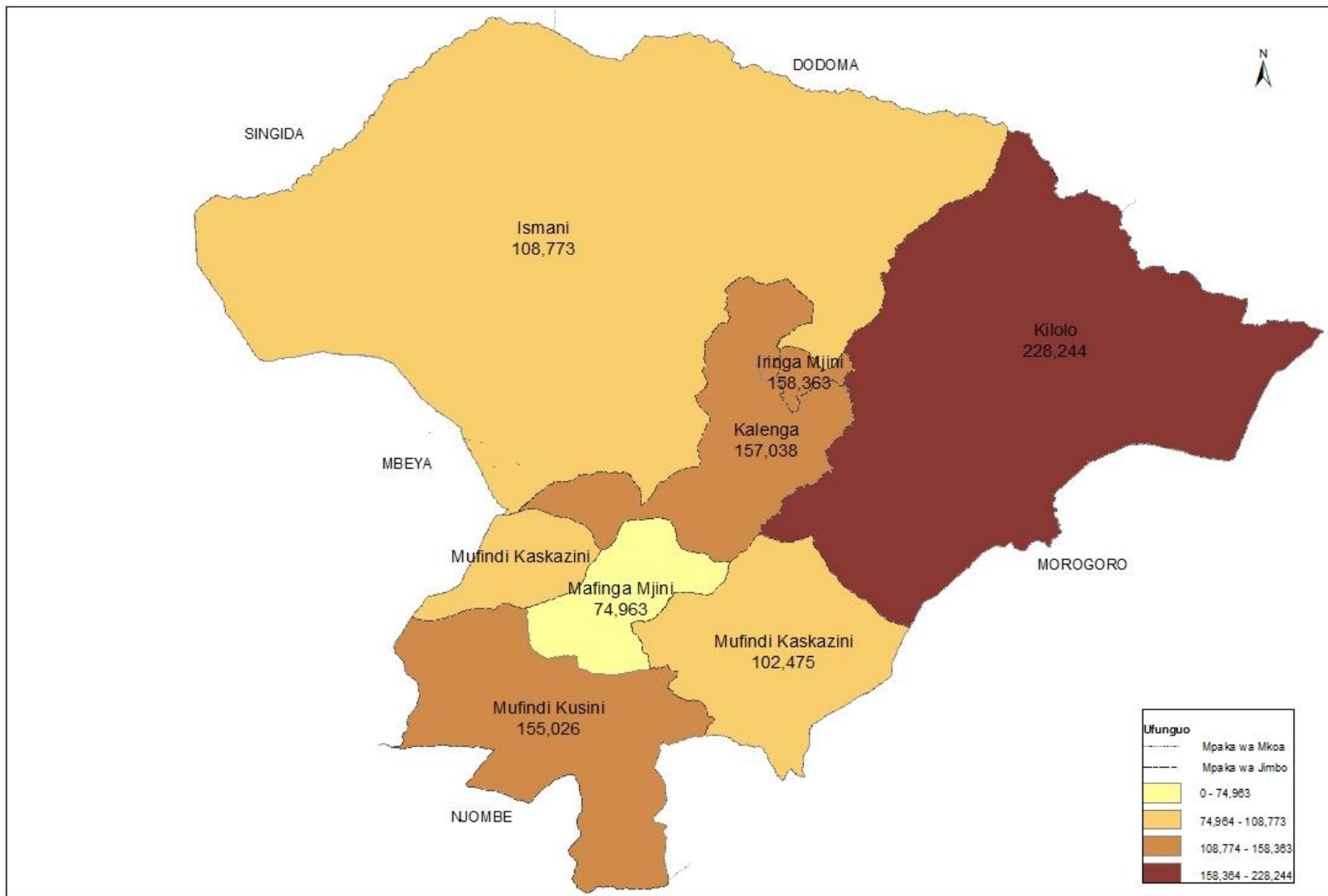
Mkoa	Halmashauri	Jimbo	Kata	Idadi ya Watu		
				Me	Ke	Jumla
	Madaba DC	Madaba	Jumla	26,020	25,985	52,005
			Gumbiro	3,201	3,021	6,222
			Lituta	5,437	5,601	11,038
			Mahanje	1,045	976	2,021
			Matetereka	2,487	2,473	4,961
			Matumbi	1,121	923	2,044
			Wino	4,110	4,316	8,427
			Mtyangimbole	4,961	5,203	10,164
			Mkongotema	3,656	3,471	7,128
	Mbinga DC	Mbinga Vijijini	Jumla	119,756	124,500	244,256
			Ruanda	4,040	3,987	8,027
			Litumbandyosi	4,815	4,703	9,517
			Kigonsera	5,500	5,684	11,185
			Kihangi Mahuka	2,287	2,288	4,575
			Kambarage	5,112	5,460	10,572
			Mapera	5,421	6,023	11,444
			Kipapa	3,638	3,995	7,633
			Kipololo	2,371	2,398	4,769
			Nyoni	5,702	6,183	11,885
			Maguu	6,857	7,725	14,582
			Kitumbalomo	2,789	2,856	5,645
			Mkako	4,146	3,735	7,881
			Mikalanga	4,336	4,835	9,171
			Langiro	7,153	7,425	14,578
			Mbuji	5,950	6,291	12,241
			Litembo	6,388	7,157	13,545
			Ngima	3,275	3,425	6,700
			Linda	5,871	6,224	12,095
			Matiri	6,495	6,415	12,910
			Ukata	2,786	2,830	5,616
			Kitura	4,005	3,986	7,991
			Namswea	2,400	2,399	4,799
			Mpapa	5,449	5,899	11,348
			Amani Makolo	3,275	2,707	5,983
			Lukurasi	3,454	3,595	7,049
			Mhongozi	2,139	2,128	4,267
			Muongano	2,008	1,987	3,995
			Wukiro	2,094	2,158	4,252
	Namtumbo DC	Namtumbo	Jumla	107,043	112,452	219,495
			Kitanda	5,683	5,744	11,428
			Hanga	7,618	7,859	15,477
			Ligera	3,928	3,909	7,837
			Likuyuseka	5,935	5,834	11,768
			Limamu	3,381	3,464	6,845
			Lisimonji	2,446	2,558	5,004
			Litola	5,668	6,036	11,704
			Lusewa	7,440	7,848	15,289
			Luchili	4,308	4,614	8,923

Mkoa	Halmashauri	Jimbo	Kata	Idadi ya Watu		
				Me	Ke	Jumla
			Luegu	4,062	4,378	8,441
			Mkongo	3,723	3,910	7,633
			Magazini	4,502	4,902	9,404
			Mgombasi	5,258	5,623	10,881
			Mchomoro	5,394	5,678	11,072
			Mkongo Gulioni	2,935	3,191	6,125
			Msindo	3,667	3,824	7,491
			Mputa	5,908	6,194	12,101
			Msisima	2,506	2,761	5,266
			Rwinga	7,066	7,813	14,878
			Namabengo	5,315	5,630	10,945
			Namtumbo	10,300	10,682	20,982
	Nyasa DC	Nyasa	Jumla	77,714	81,389	159,103
			Chiwanda	3,724	3,987	7,711
			Kingerikiti	4,207	4,523	8,730
			Kilosa	4,097	4,411	8,508
			Kihagara	5,441	5,794	11,235
			Linga	1,532	1,620	3,151
			Liparamba	3,536	3,481	7,017
			Luhangarasi	4,148	4,527	8,676
			Lipingo	4,767	4,970	9,737
			Liuli	6,594	7,133	13,728
			Liwundi	2,670	2,670	5,340
			Lituhi	3,639	3,941	7,580
			Lumeme	4,153	4,398	8,551
			Mbamba Bay	5,237	5,720	10,957
			Mbaha	3,708	3,882	7,589
			Mipotopoto	1,763	1,749	3,513
			Mpepo	6,341	5,500	11,841
			Tingi	5,634	5,927	11,562
			Mtipwili	3,659	4,072	7,731
			Ngumbo	2,091	2,190	4,281
			Upolo	773	892	1,664
	Songea DC	Peramiho	Jumla	68,192	69,017	137,209
			Kilagano	6,929	6,655	13,584
			Kizuka	5,177	4,423	9,600
			Liganga	2,274	2,181	4,455
			Lilahi	6,880	6,782	13,661
			Litapwasi	2,566	2,688	5,253
			Litisha	5,478	5,701	11,178
			Magagura	3,619	4,217	7,837
			Maposeni	3,096	3,212	6,308
			Matimira	6,170	6,236	12,406
			Mbinga Mhalule	4,727	4,693	9,419
			Mpandangindo	2,645	2,507	5,152
			Mpitimbi	5,190	5,399	10,589
			Muhukuru	2,142	2,244	4,386

Mkoa	Halmashauri	Jimbo	Kata	Idadi ya Watu		
				Me	Ke	Jumla
			Ndongosi	3,598	3,419	7,017
			Parangu	1,151	1,258	2,409
			Peramiho	6,552	7,401	13,953
	Tunduru DC	Tunduru Kaskazini	Jumla	85,903	92,018	177,921
			Jakika	1,951	2,151	4,102
			Kalulu	2,289	2,360	4,649
			Kidodoma	4,882	5,202	10,084
			Ligunga	4,416	4,784	9,200
			Majengo	4,020	4,318	8,338
			Majimaji	3,494	3,855	7,349
			Masonya	3,084	3,375	6,458
			Matemanga	5,028	5,202	10,230
			Mchangani	3,122	3,443	6,565
			Mlingoti Mashariki	3,129	3,550	6,678
			Mindu	2,370	2,468	4,838
			Mlingoti Magharibi	2,297	2,433	4,730
			Muhuwesi	5,774	5,971	11,744
			Nakapanya	3,186	3,216	6,402
			Nakayaya	4,217	4,614	8,831
			Namakambale	4,480	4,795	9,276
			Nampungu	2,471	2,636	5,107
			Namwinyu	5,420	5,984	11,404
			Namiungo	5,040	5,334	10,374
			Nandembo	4,097	4,244	8,342
			Ngapa	1,131	1,031	2,162
			Nanjoka	4,772	5,554	10,326
			Sisi kwa sisi	3,032	3,256	6,287
			Tinginya	2,201	2,242	4,443
		Tunduru Kusini	Jumla	70,478	76,294	146,772
			Chiwana	1,990	2,149	4,139
			Ligoma	4,261	4,436	8,696
			Lukumbule	4,610	4,920	9,530
			Marumba	5,992	6,466	12,459
			Mbesa	6,089	6,745	12,834
			Mbati	2,917	3,122	6,039
			Mchesi	4,574	4,984	9,559
			Mchoteka	6,343	7,033	13,376
			Misechela	4,294	4,598	8,892
			Mchuluka	1,912	1,990	3,901
			Mtina	9,190	9,987	19,177
			Nalasi Magharibi	4,251	4,765	9,015
			Nalasi Mashariki	4,197	4,514	8,712
			Tuwemacho	4,672	4,952	9,624
			Namasakata	5,186	5,632	10,818

MKOA WA IRINGA

Ramani Na. 14: Makadirio ya Idadi ya Watu katika Majimbo ya Uchaguzi, Mkoa wa Iringa, Tanzania Bara, 2016



Makadirio ya idadi ya watu katika mkoa wa Iringa kwa mwaka 2016 yalikuwa ni watu 984,882; wanaume 473,013 na wanawake 511,869. Makadirio haya yametokana na Sensa ya Watu na Makazi ya Mwaka 2012 kwa kutumia mbinu za kidemografia zinazohusisha mabadiliko katika viwango vya uzazi, vifo, uhamaji na uhamiaji katika ngazi ya taifa, mkoa na wilaya/halmashauri husika.

Mkoa huu una majimbo 7 ya uchaguzi. Katika mwaka 2016, Jimbo la Kilolo liliongoza kwa kuwa na watu wengi (228,244) likifuatiwa na Jimbo la Iringa Mjini (158,363). Jimbo lenye idadi ndogo ya watu ni Mafinga Mjini ambalo lilikuwa na watu 74,963.

Jedwali Na. 13: Makadirio ya Idadi ya Watu ya Mkoa wa Iringa kwa Jimbo la Uchaguzi, Kata na Jinsi, Tanzania Bara, 2016

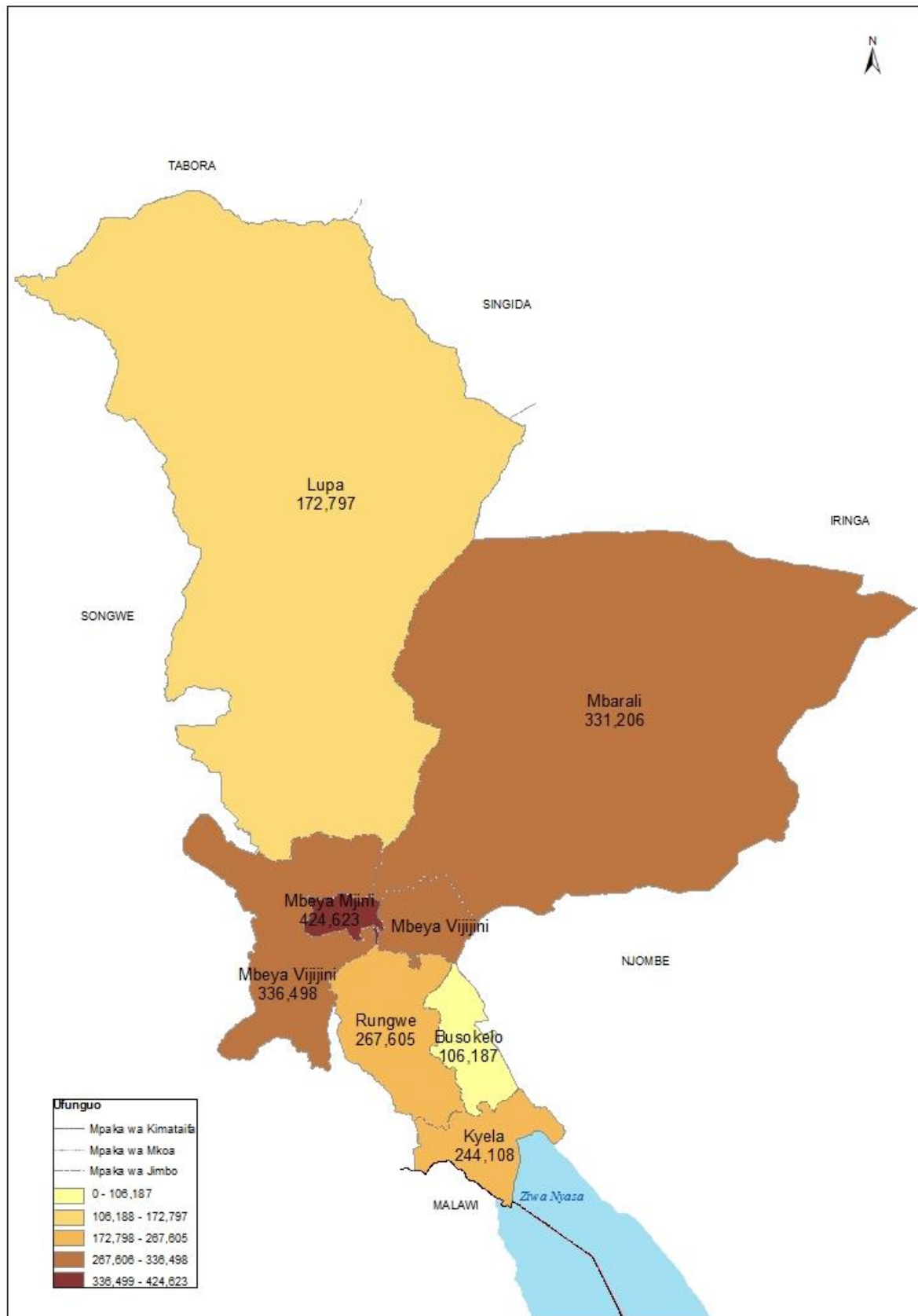
Mkoa	Halmashauri	Jimbo	Kata	Idadi ya Watu		
				Me	Ke	Jumla
Iringa				473,013	511,869	984,882
	Iringa MC	Iringa Mjini	Jumla	75,267	83,095	158,363
			Gangilonga	4,949	5,095	10,044
			Igumbilo	2,090	2,281	4,371
			Ilala	2,208	2,446	4,654
			Isakalilo	4,760	4,854	9,614
			Kihesa	8,923	10,116	19,040
			Kitanzini	1,873	1,912	3,785
			Kwakilosa	3,961	4,356	8,317
			Kitwiru	5,768	6,225	11,992
			Mivinjeni	2,370	2,632	5,002
			Makorongoni	3,803	4,349	8,151
			Mkimbizi	5,043	5,774	10,817
			Mkwawa	4,837	5,284	10,122
			Mshindo	892	1,088	1,980
			Mlandege	2,302	2,553	4,855
			Mtwivila	5,177	5,997	11,174
			Mwangata	6,719	7,393	14,111
			Ruaha	6,196	7,205	13,401
			Nduli	3,398	3,536	6,933
	Mafinga TC	Mafinga Mjini	Jumla	36,123	38,840	74,963
			Boma	10,716	12,014	22,730
			Bumilayinga	3,147	3,273	6,421
			Changarawe	2,445	2,750	5,195
			Isalavanu	3,736	4,094	7,830
			Kinyanambo	2,973	3,288	6,260
			Rungemba	2,950	3,454	6,404
			Sao Hill	2,166	2,007	4,173
			Upendo	5,624	6,337	11,961
			Wambi	2,366	1,623	3,989
	Iringa DC	Ismani	Jumla	53,944	54,829	108,773
			Idodi	5,366	5,309	10,675
			Itunundu	4,884	4,948	9,833
			Ilolo Mpya	3,243	3,429	6,672
			Kihorogota	3,976	4,068	8,044
			Izazi	2,729	2,797	5,526
			Kising'a	3,177	3,401	6,577
			Malenga Makali	4,107	4,177	8,284
			Mahuninga	2,227	2,305	4,532
			Mboliboli	2,636	2,620	5,256
			Mlenge	4,903	4,999	9,902
			Migoli	5,814	5,631	11,444
			Mlowa	4,907	5,015	9,923
			Nyang'oro	5,092	5,173	10,265

Mkoa	Halmashauri	Jimbo	Kata	Idadi ya Watu		
				Me	Ke	Jumla
			Nduli	884	956	1,841
		Kalenga	Jumla	75,013	82,025	157,038
			Kalenga	3,322	3,964	7,286
			Ifunda	6,064	6,701	12,765
			Kihanga	2,242	2,247	4,489
			Kiwere	4,967	5,262	10,229
			Luhota	6,948	7,721	14,669
			Lumuli	3,985	4,232	8,216
			Lyamungwe	4,905	5,387	10,292
			Maguliwa	6,972	7,299	14,271
			Maboga	4,204	4,535	8,739
			Masaka	1,738	1,880	3,618
			Mseke	6,178	6,808	12,985
			Mgama	6,219	6,925	13,143
			Nzihi	7,351	8,211	15,562
			Ulanda	4,587	5,099	9,686
			Wasa	5,331	5,755	11,086
	Kilolo DC	Kilolo	Jumla	110,764	117,480	228,244
			Boma La Ng'ombe	5,606	6,231	11,838
			Dabaga	3,872	4,277	8,148
			Ibumu	3,403	3,588	6,991
			Idete	3,967	4,466	8,433
			Ihimbo	5,209	5,477	10,686
			Image	4,608	4,997	9,606
			Irole	6,000	6,709	12,709
			Ilula	5,508	6,116	11,624
			Kimala	3,845	4,158	8,004
			Kising'a	2,819	3,028	5,847
			Lugalo	6,282	6,650	12,932
			Mahenge	2,365	2,233	4,598
			Masisiwe	4,948	5,571	10,519
			Mtitu	5,816	6,038	11,853
			Mlafu	3,338	3,344	6,682
			Ng'uruhe	5,587	5,936	11,523
			Ng'ang'ange	2,032	2,282	4,314
			Nyalumbu	7,749	8,266	16,016
			Nyazwa	2,944	2,962	5,907
			Udekwa	3,086	2,986	6,072
			Ruaha Mbuyuni	6,429	6,286	12,714
			Uhambingeto	5,336	5,469	10,806
			Ukumbi	6,647	6,864	13,511
			Ukwega	3,368	3,545	6,913

Mkoa	Halmashauri	Jimbo	Kata	Idadi ya Watu		
				Me	Ke	Jumla
	Mufindi DC	Mufindi Kaskazini	Jumla	48,580	53,895	102,475
			Ifwagi	5,959	6,356	12,315
			Igombavu	3,552	3,878	7,430
			Ihalimba	5,522	6,203	11,725
			Ihanu	4,154	4,782	8,936
			Ikongosi	2,504	2,679	5,183
			Ikweha	4,167	4,427	8,594
			Kibengu	7,622	8,917	16,539
			Mdabulo	4,614	5,161	9,775
			Mapanda	5,759	6,476	12,235
			Sadani	4,302	4,681	8,983
			Mpangatazara	425	336	761
		Mufindi Kusini	Jumla	73,321	81,705	155,026
			Idete	2,082	2,090	4,172
			Igowole	6,696	7,387	14,083
			Idunda	3,060	3,334	6,393
			Itandula	5,679	6,738	12,416
			Ihowanza	5,305	5,950	11,255
			Kiyowela	1,785	1,933	3,718
			Kasanga	3,817	4,458	8,275
			Luhunga	4,719	5,293	10,012
			Maduma	2,229	2,476	4,704
			Makungu	6,655	6,687	13,342
			Malangali	2,893	3,227	6,120
			Mninga	7,342	8,143	15,485
			Mtambula	5,095	5,868	10,963
			Mbalamaziwa	3,909	4,484	8,393
			Nyololo	3,676	4,154	7,830
			Mtwango	8,379	9,485	17,865

MKOA WA MBEYA

Ramani Na. 15: Makadirio ya Idadi ya Watu katika Majimbo ya Uchaguzi, Mkoa wa Mbeya, Tanzania Bara, 2016



Makadirio ya idadi ya watu katika mkoa wa Mbeya kwa mwaka 2016 yalikuwa ni watu 1,883,024; wanaume 902,479 na wanawake 980,545. Makadirio haya yametokana na Sensa ya Watu na Makazi ya Mwaka 2012 kwa kutumia mbinu za kidemografia zinazohusisha mabadiliko katika viwango vya uzazi, vifo, uhamaji na uhamiaji katika ngazi ya taifa, mkoa na wilaya/halmashauri husika.

Mkoa huu una majimbo 7 ya uchaguzi. Kwa mwaka 2016, Jimbo la Mbeya Mjini liliongoza kwa kuwa na watu wengi (424,623) likifuatiwa na Jimbo la Mbeya Vijijini (336,498). Jimbo lenye idadi ndogo ya watu ni Busokelo ambalo lilikuwa na watu 106,187.

Jedwali Na. 14: Makadirio ya Idadi ya Watu ya Mkoa wa Mbeya kwa Jimbo la Uchaguzi, Kata na Jinsi, Tanzania Bara, 2016

Mkoa	Halmashauri	Jimbo	Kata	Idadi ya Watu		
				Me	Ke	Jumla
Mbeya				902,479	980,545	1,883,024
	Mbeya City	Mbeya Mjini	Jumla	201,269	223,354	424,623
			Forest	3,346	3,982	7,328
			Ghana	2,499	2,885	5,384
			Iganzo	7,600	8,286	15,886
			Iganjo	4,556	5,029	9,585
			Iduda	2,161	2,420	4,582
			Igawilo	8,741	10,326	19,067
			Ilemi	14,157	15,425	29,582
			Isanga	5,989	6,473	12,462
			Ilomba	17,635	19,860	37,495
			Itagano	871	1,059	1,930
			Isyesye	4,036	4,748	8,784
			Itende	1,971	1,876	3,846
			Itezi	9,516	10,813	20,329
			Itiji	2,178	2,485	4,663
			Iyela	16,724	18,141	34,864
			Iyunga	7,922	8,638	16,560
			Iwambi	6,618	7,034	13,652
			Iziwa	1,589	1,911	3,500
			Kalobe	6,817	7,709	14,526
			Maanga	3,510	4,073	7,584
			Mabatini	3,870	4,303	8,172
			Maendeleo	1,482	1,679	3,161
			Mwakibete	12,227	13,473	25,700
			Mbalizi Road	3,657	3,005	6,662
			Majengo	1,723	1,930	3,652
			Mwansekwa	968	1,019	1,987
			Mwasanga	485	557	1,042
			Nonde	1,309	1,433	2,742
			Nsalaga	9,892	11,041	20,933
			Nzovwe	11,928	13,308	25,236
			Nsoho	965	1,039	2,005
			Sisimba	2,252	2,280	4,532
			Uyole	5,890	6,832	12,722
			Tembela	1,251	1,321	2,572
			Ruanda	11,239	12,927	24,166
			Sinde	3,698	4,033	7,730
	Busokelo DC	Busokelo	Jumla	50,410	55,777	106,187
			Isange	3,051	3,331	6,381
			Itete	5,147	5,730	10,877
			Kabula	3,530	3,695	7,225
			Kambasegela	3,294	3,712	7,006
			Kandete	5,302	6,032	11,334
			Kisegese	2,943	3,131	6,074
			Luteba	3,604	4,233	7,837

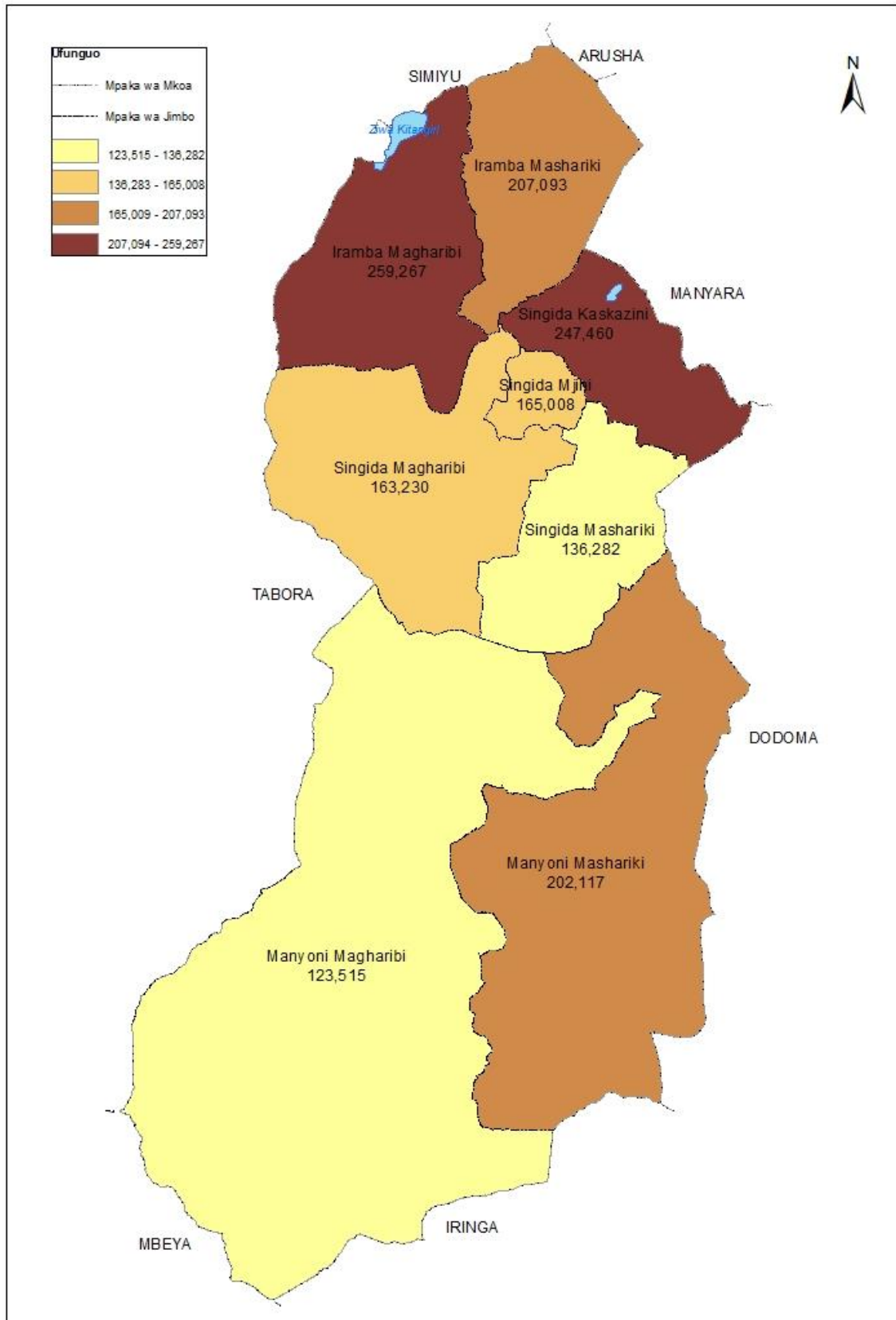
Mkoa	Halmashauri	Jimbo	Kata	Idadi ya Watu		
				Me	Ke	Jumla
			Lupata	4,831	5,188	10,018
			Lufilyo	3,323	3,698	7,021
			Lwangwa	5,591	6,166	11,757
			Mpata	2,020	2,074	4,094
			Mpombo	4,558	5,126	9,684
			Ntaba	3,216	3,661	6,877
	Chunya DC	Lupa	Jumla	87,432	85,365	172,797
			Chalangwa	4,389	4,443	8,831
			Chokaa	8,308	8,474	16,782
			Bwawani	3,725	3,799	7,524
			Ifumbo	3,533	3,676	7,209
			Itewe	3,086	3,379	6,465
			Kambikatoto	3,951	3,864	7,815
			Kasanga	1,472	1,255	2,728
			Lualaje	2,491	2,254	4,745
			Lupa	4,305	4,091	8,396
			Mamba	5,332	5,231	10,563
			Mafyeko	5,418	4,952	10,370
			Makongolosi	6,166	6,275	12,442
			Mbugani	4,706	4,920	9,626
			Matwiga	5,167	4,685	9,852
			Matundasi	5,387	5,058	10,445
			Mtanila	4,890	4,710	9,601
			Mkola	3,282	3,125	6,407
			Sangambi	5,601	5,169	10,770
			Upendo	3,225	3,253	6,478
			Nkung'ungu	2,998	2,752	5,750
	Kyela DC	Kyela	Jumla	116,838	127,271	244,108
			Lusungu	3,366	3,637	7,003
			Makwale	6,613	7,334	13,946
			Matema	4,890	5,414	10,304
			Mwaya	6,181	6,660	12,841
			Ndobo	3,457	3,909	7,367
			Kajunjumele	4,455	4,627	9,081
			Bujonde	3,983	4,314	8,297
			Ikolo	2,698	2,967	5,665
			Katumbasongwe	4,173	4,443	8,615
			Ngana	4,197	4,558	8,755
			Busale	4,828	5,362	10,190
			Ipande	2,793	2,834	5,626
			Ikama	2,490	2,717	5,206
			Ipinda	10,948	12,027	22,976
			Ngonga	4,458	4,701	9,159
			Ikimba	5,522	6,142	11,664
			Itope	2,445	2,625	5,070
			Muungano	1,668	1,945	3,613
			Talatala	2,710	2,935	5,645
			Kyela	2,173	2,215	4,389
			Bondeni	3,375	3,611	6,985

Mkoa	Halmashauri	Jimbo	Kata	Idadi ya Watu		
				Me	Ke	Jumla
			Ipyana	3,316	3,559	6,875
			Itunge	1,306	1,428	2,734
			Mbugani	7,822	8,722	16,544
			Mikoroshini	1,187	1,241	2,428
			Mwanganyanga	1,252	1,348	2,600
			Ndandalo	2,009	2,241	4,250
			Nkuyu	1,585	1,779	3,364
			Serengeti	930	1,130	2,060
			Ibanda	1,109	1,224	2,333
			Mababu	4,087	4,459	8,546
			Njisi	3,259	3,440	6,699
			Nkokwa	1,555	1,725	3,280
	Mbalali DC	Mbarali	Jumla	160,763	170,443	331,206
			Luhanga	6,185	6,452	12,637
			Madibira	13,339	13,930	27,269
			Mawindi	5,318	5,612	10,930
			Ihahi	4,545	4,794	9,339
			Mapogoro	13,290	13,991	27,282
			Chimala	8,524	9,808	18,332
			Ruiwa	8,558	8,929	17,487
			Mahongole	6,256	6,688	12,943
			Ubaruku	15,713	16,466	32,179
			Igurusi	11,830	12,743	24,573
			Kongolo	5,575	5,787	11,362
			Mwatenga	4,529	4,747	9,275
			Imalilo Songwe	6,111	6,307	12,419
			Igava	7,581	8,170	15,751
			Ipwani	4,566	4,805	9,371
			Itamboleo	5,115	5,149	10,264
			Miyombweni	5,357	5,414	10,771
			Rujewa	15,695	16,787	32,483
			Lugelele	4,697	4,861	9,559
			Utengule/Usangu	7,978	9,002	16,980
	Mbeya DC	Mbeya Vijijini	Jumla	158,462	178,036	336,498
			Ihango	4,302	4,892	9,194
			Ulenje	3,607	4,048	7,655
			Tembela	5,491	6,313	11,804
			Ijombe	5,242	5,983	11,225
			Santilya	8,926	10,447	19,373
			Ilembo	6,273	7,167	13,440
			Iwiji	4,767	5,206	9,973
			Isuto	7,327	8,056	15,383
			Igale	5,712	6,261	11,973
			Iwindi	9,633	10,643	20,276
			Utengule Usongwe	21,718	24,518	46,236
			Mshewe	3,557	3,722	7,278
			Ikukwa	3,150	3,489	6,639
			Iyunga Mapinduzi	3,820	4,310	8,130
			Bonde la Songwe	9,625	10,750	20,375

Mkoa	Halmashauri	Jimbo	Kata	Idadi ya Watu		
				Me	Ke	Jumla
			Inyala	5,556	6,065	11,621
			Ilungu	6,382	6,948	13,330
			Maendeleo	2,668	3,088	5,756
			Swaya	4,887	5,558	10,445
			Masoko	3,927	4,540	8,466
			Itawa	5,513	6,782	12,295
			Nsalala	10,077	11,245	21,322
			Lwanjiro	2,360	2,405	4,764
			Itewe	2,406	2,724	5,130
			Igoma	3,226	3,728	6,954
			Izyira	3,132	3,488	6,620
			Mjele	2,512	2,599	5,111
			Shizuvi	2,668	3,058	5,727
	Rungwe DC	Rungwe	Jumla	127,306	140,299	267,605
			Swaya	3,838	4,489	8,327
			Masebe	2,578	2,896	5,474
			Suma	3,336	3,559	6,895
			Masukulu	3,000	3,387	6,387
			Kisiba	3,525	3,781	7,306
			Masoko	3,249	3,514	6,763
			Bujela	2,872	3,277	6,149
			Ilima	3,388	4,037	7,425
			Kisondela	5,850	6,350	12,200
			Ikuti	7,000	7,367	14,366
			Malindo	3,226	3,343	6,569
			Mpuguso	7,292	8,104	15,396
			Kikole	1,753	1,887	3,640
			Lufingo	5,840	6,446	12,286
			Nkunga	935	1,033	1,967
			Kyimo	7,397	8,069	15,466
			Kinyala	6,818	7,368	14,185
			Kiwira	13,155	14,667	27,822
			Isongole	3,660	4,270	7,930
			Ikama	1,489	1,660	3,149
			Ibighi	4,637	5,171	9,808
			Bagamoyo	1,654	1,880	3,534
			Kawetele	2,881	3,187	6,068
			Bulyaga	3,302	3,744	7,046
			Msasani	3,366	3,569	6,935
			Makandana	3,898	4,492	8,390
			Iponjola	3,137	3,496	6,633
			Itagata	499	503	1,002
			Ndanto	5,864	6,803	12,668
			Matwebe	3,948	4,338	8,286
			Lupepo	3,920	3,614	7,534

MKOA WA SINGIDA

Ramani Na. 16: Makadirio ya Idadi ya Watu katika Majimbo ya Uchaguzi, Mkoa wa Singida, Tanzania Bara, 2016



Makadirio ya idadi ya watu katika mkoa wa Singida kwa mwaka 2016 yalikuwa ni watu 1,503,972; wanaume 743,950 na wanawake 760,022. Makadirio haya yametokana na Sensa ya Watu na Makazi ya Mwaka 2012 kwa kutumia mbinu za kidemografia zinazohusisha mabadiliko katika viwango vya uzazi, vifo, uhamaji na uhamiaji katika ngazi ya taifa, mkoa na wilaya/halmashauri husika.

Mkoa huu una majimbo 8 ya uchaguzi. Katika mwaka 2016, Jimbo la Iramba Magharibi liliongoza kwa kuwa na watu wengi (259,267) likifuatiwa na Jimbo la Singida Kaskazini (247,460). Jimbo lenye idadi ndogo ya watu ni Manyoni Magharibi ambalo lilikuwa na watu 123,515.

Jedwali Na. 15: Makadirio ya Idadi ya Watu ya Mkoa wa Singida kwa Jimbo la Uchaguzi, Kata na Jinsi, Tanzania Bara, 2016

Mkoa	Halmashauri	Jimbo	Kata	Idadi ya Watu		
				Me	Ke	Jumla
Singida				743,950	760,022	1,503,972
	Singida MC	Singida Mjini	Jumla	80,633	84,375	165,008
			Kindai	6,639	7,251	13,889
			Ipembe	1,003	1,036	2,039
			Kisaki	3,761	3,967	7,728
			Majengo	4,904	5,378	10,282
			Mandewa	9,692	9,984	19,676
			Minga	6,969	7,665	14,633
			Misuna	6,788	7,544	14,332
			Mtipa	4,538	4,625	9,163
			Mughanga	1,070	1,175	2,245
			Mitunduruni	5,460	6,065	11,525
			Mtamaa	3,749	3,911	7,660
			Mungumaji	2,497	2,243	4,740
			Mwankoko	3,601	3,530	7,131
			Unyambwa	5,161	5,045	10,206
			Unyamikumbi	3,043	3,072	6,115
			Utemini	6,096	6,269	12,365
			Uhamaka	3,454	3,381	6,835
			Unyanga	2,207	2,236	4,443
	Ikungi DC	Singida Magharibi	Jumla	80,771	82,459	163,230
			Iglansoni	5,960	6,391	12,351
			Ihanja	4,575	4,499	9,073
			Ighombwe	7,343	7,299	14,642
			Irisya	3,269	3,338	6,607
			Iseke	3,779	3,828	7,607
			Iyumbu	5,037	5,253	10,289
			Kituntu	4,629	4,636	9,265
			Makilawa	6,555	6,516	13,071
			Minyughe	3,583	3,580	7,163
			Mgungira	3,509	3,676	7,185
			Mtunduru	9,425	9,291	18,715
			Muhintiri	4,850	4,911	9,761
			Mwaru	6,312	6,619	12,930
			Puma	5,261	5,651	10,912
			Sepuka	6,685	6,972	13,657
		Singida Mashariki	Jumla	68,655	67,628	136,282
			Dung'unyi	5,608	5,538	11,146
			Kikio	4,320	4,334	8,654
			Lighwa	3,923	4,027	7,950
			Issuna	6,816	6,524	13,341
			Ikungi	6,947	6,946	13,893
			Makiungu	4,273	4,503	8,776
			Misughaa	3,704	3,624	7,329

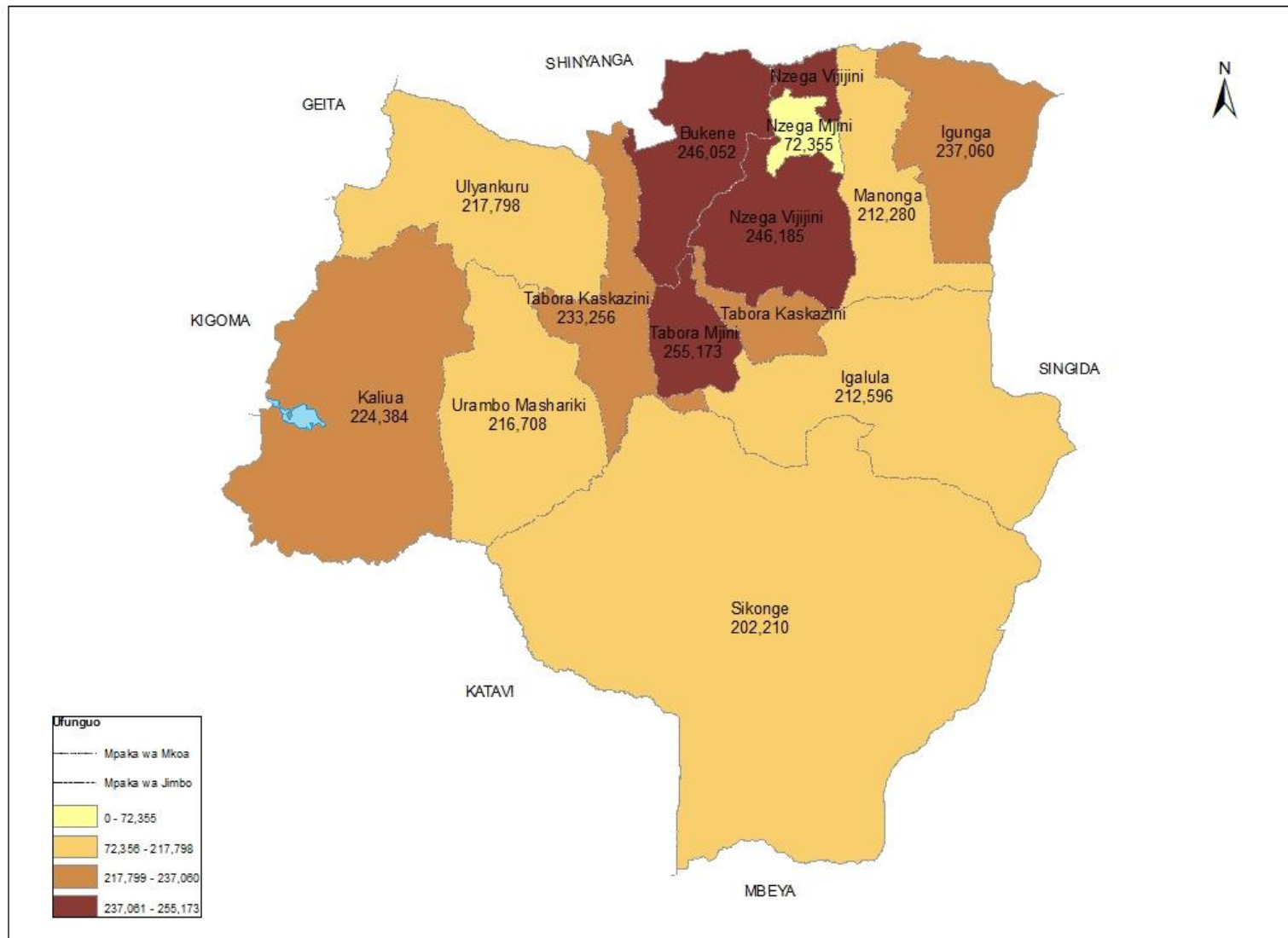
Mkoa	Halmashauri	Jimbo	Kata	Idadi ya Watu		
				Me	Ke	Jumla
			Mang'onnyi	6,279	5,869	12,148
			Mkiwa	2,880	2,773	5,653
			Mungaa	5,496	5,782	11,278
			Ntuntu	6,296	6,169	12,465
			Sambaru	2,393	1,876	4,270
			Siuyu	4,375	4,351	8,726
			Unyahati	5,344	5,311	10,655
	Iramba DC	Iramba Magharibi	Jumla	128,378	130,889	259,267
			Kidaru	5,321	5,353	10,673
			Kisiriri	5,809	5,917	11,726
			Kiomboi	11,159	11,581	22,740
			Kinampanda	5,648	5,862	11,509
			Kyengege	4,282	4,327	8,608
			Kaselya	5,321	5,434	10,754
			Maluga	2,371	2,436	4,807
			Mgongo	6,997	7,312	14,310
			Mbelekese	6,983	6,928	13,911
			Mtekente	9,213	9,411	18,624
			Mtoa	10,685	10,957	21,643
			Mukulu	3,047	3,147	6,194
			Ntwike	9,284	9,344	18,629
			Ndago	7,895	7,964	15,859
			Ndulungu	5,743	5,647	11,390
			Old Kiomboi	2,304	2,799	5,103
			Shelui	8,139	8,247	16,386
			Urughu	7,205	7,477	14,682
			Tulya	4,795	4,274	9,069
			Ulemo	6,178	6,473	12,651
	Itigi DC	Manyoni Magharibi	Jumla	61,924	61,591	123,515
			Aghondi	3,161	2,839	6,000
			Idodyandole	6,181	6,110	12,291
			Itigi	2,984	3,150	6,134
			Ipande	5,506	5,511	11,017
			Itigi Majengo	5,958	6,473	12,431
			Kalangali	2,539	2,702	5,241
			Kitaraka	5,563	5,092	10,656
			Mgandu	7,640	7,489	15,129
			Mwamagembe	3,540	3,551	7,091
			Mitundu	10,140	9,946	20,086
			Rungwa	1,217	1,207	2,424
			Sanjaranda	4,897	4,790	9,687
			Tambukareli	2,597	2,733	5,331

Mkoa	Halmashauri	Jimbo	Kata	Idadi ya Watu		
				Me	Ke	Jumla
	Manyoni DC	Manyoni Mashariki	Jumla	98,312	103,805	202,117
			Chikuyu	3,493	3,625	7,118
			Chikola	6,510	7,024	13,534
			Heka	4,192	4,500	8,692
			Isseke	6,609	6,793	13,402
			Kintinku	4,684	5,056	9,741
			Makanda	5,085	5,633	10,718
			Majiri	6,133	6,729	12,861
			Makuru	6,671	6,358	13,029
			Makutopora	3,601	3,679	7,280
			Manyoni	13,527	14,459	27,986
			Maweni	4,061	4,578	8,639
			Mkwese	2,702	2,484	5,186
			Muhalala	2,148	2,219	4,367
			Nkonko	5,941	6,438	12,378
			Sanza	5,407	5,990	11,397
			Saranda	4,988	5,013	10,002
			Sasajila	3,808	4,028	7,836
			Sasilo	6,438	6,715	13,153
			Solya	2,314	2,483	4,797
	Mkalama DC	Iramba Mashariki	Jumla	102,633	104,460	207,093
			Ibaga	6,320	6,531	12,851
			Gumanga	5,887	6,126	12,013
			Ilunda	6,305	6,339	12,644
			Iguguno	10,456	11,092	21,548
			Kikhonda	4,112	4,139	8,250
			Kinampundu	5,562	5,519	11,081
			Kinyangiri	7,335	7,451	14,786
			Mpambala	6,048	6,233	12,281
			Msingi	3,978	4,020	7,998
			Miganga	4,559	4,752	9,312
			Matongo	3,474	3,481	6,955
			Mwangeza	10,618	10,513	21,131
			Mwanga	9,603	9,420	19,024
			Nduguti	4,601	4,877	9,478
			Nkalakala	4,671	4,861	9,532
			Nkinto	5,686	5,695	11,381
			Tumuli	3,417	3,410	6,827
	Singida DC	Singida Kaskazini	Jumla	122,645	124,814	247,460
			Ikhanoda	6,000	5,968	11,968
			Itaja	3,961	3,847	7,808
			Ilongero	5,681	5,989	11,670
			Kinyagigi	5,176	5,148	10,324
			Kinyeto	4,869	5,067	9,936
			Kijota	5,259	5,347	10,606
			Makuro	9,705	9,735	19,441
			Maghojoa	4,910	4,947	9,857
			Mgori	4,628	4,610	9,238

Mkoa	Halmashauri	Jimbo	Kata	Idadi ya Watu		
				Me	Ke	Jumla
			Merya	4,302	4,532	8,834
			Mrama	5,082	5,175	10,256
			Msange	6,452	6,695	13,147
			Mtinko	10,529	10,773	21,303
			Msisi	5,032	5,188	10,220
			Mudida	7,894	8,158	16,052
			Mwasauya	6,003	6,102	12,105
			Mughunga	4,172	4,024	8,196
			Mughamo	3,842	4,047	7,888
			Ngimu	6,286	6,109	12,395
			Ntonge	4,280	4,396	8,676
			Ughandi	8,581	8,959	17,540

MKOA WA TABORA

Ramani Na. 17: Makadirio ya Idadi ya Watu katika Majimbo ya Uchaguzi, Mkoa wa Tabora, Tanzania Bara, 2016



Makadirio ya idadi ya watu katika mkoa wa Tabora kwa mwaka 2016 yalikuwa ni watu 2,576,053; wanaume 1,269,949 na wanawake 1,306,104. Makadirio haya yametokana na Sensa ya Watu na Makazi ya Mwaka 2012 kwa kutumia mbinu za kidemografia zinazohusisha mabadiliko katika viwango vya uzazi, vifo, uhamaji na uhamiaji katika ngazi ya taifa, mkoa na wlaya/halmashauri husika.

Mkoa huu una majimbo 12 ya uchaguzi. Kwa mwaka 2016, Jimbo la Tabora Mjini liliongoza kwa kuwa na watu wengi (255,173) likifuatiwa na Jimbo la Nzega Vijijini (246,185). Jimbo lenye idadi ndogo ya watu ni Nzega Mjini ambalo lilikuwa na watu 72,355.

Jedwali Na. 16: Makadirio ya Idadi ya Watu ya Mkoa wa Tabora kwa Jimbo la Uchaguzi, Kata na Jinsi, Tanzania Bara, 2016

Mkoa	Halmashauri	Jimbo	Kata	Idadi ya Watu		
				Me	Ke	Jumla
Tabora				1,269,949	1,306,104	2,576,053
	Tabora MC	Tabora Mjini	Jumla	125,183	129,991	255,173
			Chemchem	3,757	4,138	7,895
			Cheyo	6,349	6,465	12,814
			Gongoni	4,404	4,661	9,065
			Ifucha	1,855	1,764	3,619
			Ikomwa	4,025	4,014	8,040
			Ipuli	11,410	12,453	23,863
			Isevyu	7,149	8,034	15,183
			Itetemia	2,526	2,588	5,114
			Itonjanda	1,491	1,560	3,051
			Kabila	3,304	3,191	6,495
			Kakola	1,983	1,918	3,901
			Kalunde	4,842	4,278	9,120
			Kanyenye	5,187	6,125	11,312
			Kidongochekundu	3,577	4,070	7,647
			Kiloleni	5,086	5,404	10,489
			Kitete	4,758	5,574	10,333
			Malolo	1,876	1,973	3,849
			Mapambano	2,719	2,769	5,488
			Mbugani	8,117	9,083	17,200
			Misha	3,599	3,408	7,008
			Mpela	1,246	1,246	2,491
			Mtendeni	3,811	2,412	6,223
			Mwinyi	7,068	7,497	14,565
			Ndevelwa	4,621	4,498	9,119
			Ng`ambo	7,022	7,478	14,500
			Ntalikwa	2,616	2,536	5,152
			Tambukareli	3,760	3,865	7,625
			Tumbi	3,470	3,505	6,975
			Uyui	3,554	3,485	7,039
	Nzega TC	Nzega Mjini	Jumla	35,089	37,266	72,355
			Ijanija	2,563	2,597	5,160
			Itilo	6,208	6,605	12,814
			Kitangili	1,431	1,425	2,856
			Mbogwe	3,608	3,738	7,346
			Miguwa	2,565	2,868	5,433
			Mwanzoli	3,251	3,426	6,677
			Nzega Mjini Magharibi	4,960	5,533	10,493
			Nzega Mjini Mashariki	2,784	3,044	5,829
			Nzega Ndogo	2,911	3,118	6,030
			Uchama	4,807	4,911	9,718

Mkoa	Halmashauri	Jimbo	Kata	Idadi ya Watu		
				Me	Ke	Jumla
	Igunga DC	Igunga	Jumla	116,354	120,705	237,060
			Bukoko	5,676	6,003	11,678
			Igunga	27,961	29,562	57,523
			Igurubi	6,496	6,615	13,112
			Isakamaliwa	4,960	5,001	9,961
			Itumba	5,392	5,570	10,962
			Itunduru	6,370	6,705	13,076
			Kining'inila	5,945	6,286	12,232
			Kinungu	6,374	6,627	13,000
			Lugubu	5,975	6,067	12,042
			Mbutu	9,803	9,833	19,636
			Mtunguru	3,038	3,252	6,291
			Mwamakoma	3,676	3,868	7,544
			Mwamashiga	5,577	5,711	11,287
			Mwamashimba	4,464	4,550	9,014
			Nanga	8,152	8,524	16,676
			Nguvumoja	6,495	6,531	13,026
		Manonga	Jumla	103,529	108,747	212,280
			Chabutwa	3,411	3,631	7,041
			Chomachankola	9,683	9,790	19,473
			Iborogelo	4,115	4,395	8,511
			Igoweko	8,542	8,951	17,494
			Kitangili	3,587	3,766	7,353
			Mwamala	3,023	3,298	6,321
			Mwashikumbili	9,111	9,138	18,249
			Mwisi	5,961	6,260	12,221
			Ndembezi	3,441	3,509	6,950
			Ngulu	4,637	4,884	9,521
			Nkinga	6,648	7,489	14,137
			Ntobo	5,200	5,721	10,921
			Nyandekwa	5,247	5,491	10,739
			Simbo	4,514	4,711	9,226
			Sungwizi	5,148	5,465	10,614
			Tambalale	3,665	3,750	7,415
			Ugaka	4,996	5,157	10,153
			Uswaya	6,440	6,774	13,214
			Ziba	6,160	6,567	12,727
	Kaliua DC	Kaliua	Jumla	112,608	111,775	224,384
			Igagala	13,694	13,106	26,800
			Igwisi	17,105	16,672	33,776
			Kaliua	4,340	4,559	8,900
			Kamsekwa	6,418	6,224	12,642
			Kazaroho	5,467	5,271	10,738
			Ufukutwa	5,094	5,198	10,292
			Ugunga	7,391	7,842	15,233
			Ukumbisiganga	5,117	4,817	9,934
			Usenye	4,372	4,150	8,522

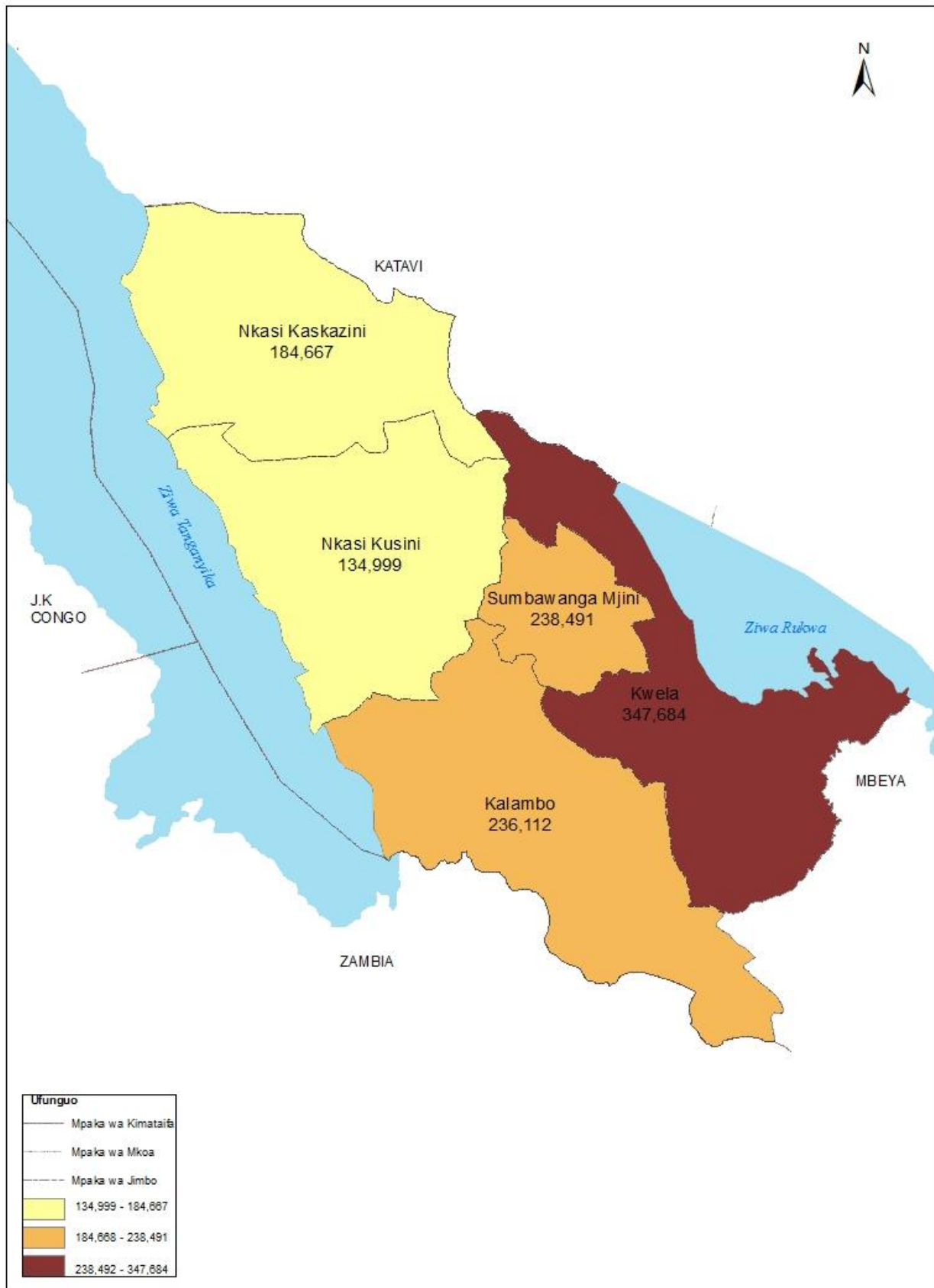
Mkoa	Halmashauri	Jimbo	Kata	Idadi ya Watu		
				Me	Ke	Jumla
			Ushokola	8,146	8,659	16,806
			Usimba	2,869	2,692	5,561
			Usinge	19,544	19,510	39,054
			Zugimlole	13,051	13,075	26,126
		Ulyankuru	Jumla	108,135	109,665	217,798
			Ichemba	1,468	1,319	2,787
			Igombe Mkulu	9,567	9,889	19,456
			Itege	5,010	5,286	10,296
			Kanindo	12,540	12,822	25,361
			Kanoge	2,628	2,435	5,063
			Kashishi	9,246	9,645	18,891
			Konanne	5,539	5,823	11,361
			Makingi	4,519	4,703	9,222
			Milambo	14,510	14,642	29,152
			Mwongozo	5,300	5,301	10,601
			Nwande	3,963	3,982	7,944
			Sasu	7,193	7,156	14,349
			Seleli	7,605	7,736	15,341
			Silambo	9,871	9,582	19,453
			Uyowa	9,176	9,344	18,520
	Nzega DC	Bukene	Jumla	119,615	126,436	246,052
			Nzega Mjini	10,766	11,970	22,735
			Itilo	1,853	1,822	3,675
			Itobo	5,078	5,501	10,579
			Mwangoye	7,156	7,625	14,781
			Sigili	5,400	5,564	10,965
			Mwamala	8,471	9,087	17,559
			Igusule	9,175	9,586	18,762
			Shigamba	2,480	2,691	5,171
			Kasela	4,991	5,417	10,408
			Karitu	4,536	4,844	9,380
			Bukene	4,073	4,517	8,589
			Mogwa	6,667	6,980	13,647
			Mambali	11,156	11,574	22,730
			Kamanharanga	7,480	7,922	15,402
			Uduka	2,769	2,663	5,432
			Semembela	9,332	9,906	19,238
			Isagenhe	5,500	5,807	11,307
			Ikindwa	5,378	5,524	10,902
			Mbutu	7,354	7,436	14,790
		Nzega Vijijini	Jumla	120,709	125,476	246,185
			Puge	7,161	7,436	14,597
			Nkiniziwa	5,147	5,316	10,463
			Budushi	3,794	4,007	7,801
			Mwakashanhala	5,976	6,288	12,264
			Tongi	9,391	9,889	19,280

Mkoa	Halmashauri	Jimbo	Kata	Idadi ya Watu		
				Me	Ke	Jumla
			Mizibaziba	6,371	6,675	13,047
			Milambo Itobo	7,083	7,043	14,126
			Magengati	6,908	7,065	13,973
			Ndala	9,611	10,136	19,747
			Wela	3,818	4,086	7,904
			Muhugi	6,895	6,972	13,867
			Utwigu	6,527	6,816	13,342
			Lusu	6,062	6,330	12,392
			Nata	8,015	8,204	16,219
			Isanzu	6,803	7,257	14,060
			Mbagwa	5,761	6,143	11,904
			Mwantundu	5,990	6,233	12,224
			Mwasala	4,335	4,583	8,918
			Ugembe	5,061	4,997	10,057
	Sikonge DC	Sikonge	Jumla	99,987	102,223	202,210
			Tutuo	8,021	8,438	16,458
			Chabutwa	4,330	4,480	8,810
			Kiloleli	4,212	4,247	8,459
			Kipanga	5,218	4,974	10,192
			Sikonge	6,568	7,442	14,010
			Igigwa	10,272	10,786	21,058
			Kitunda	5,690	5,225	10,915
			Kiloli	2,693	2,578	5,271
			Kipili	7,188	7,383	14,571
			Pangale	4,006	3,843	7,850
			Ipole	3,242	3,321	6,563
			Ngoywa	3,294	3,433	6,727
			Kisanga	5,827	5,833	11,660
			Misheni	2,900	3,388	6,288
			Mole	6,866	6,813	13,679
			Mpombwe	3,316	3,558	6,874
			Usunga	3,957	4,069	8,026
			Kilumbi	4,078	4,055	8,133
			Mkolye	2,635	2,623	5,257
			Nyahua	5,672	5,735	11,408
	Urambo DC	Urambo Mashariki	Jumla	107,912	108,797	216,708
			Kapilula	2,367	2,562	4,929
			Urambo	11,372	12,069	23,440
			Vumilia	5,798	5,733	11,531
			Muongano	7,426	7,216	14,642
			Songambebe	7,278	7,234	14,511
			Uyogo	10,662	10,580	21,242
			Kiloleni	4,684	4,727	9,411
			Ussoke	4,780	5,109	9,889
			Uyumbu	6,898	6,836	13,733
			Ugalla	4,869	4,947	9,816
			Usisya	7,637	7,989	15,626

Mkoa	Halmashauri	Jimbo	Kata	Idadi ya Watu		
				Me	Ke	Jumla
			Itundu	3,762	3,984	7,746
			Kasisi	5,241	5,318	10,559
			Imalamakoye	1,688	1,666	3,354
			Nsenda	8,230	7,937	16,167
			Ukondamoyo	7,789	7,344	15,133
			Kiyungi	3,758	3,955	7,713
			Mchikichini	3,674	3,592	7,265
	Uyui DC	Igalula	Jumla	104,535	108,060	212,596
			Goweko	7,634	7,888	15,522
			Igalula	8,037	8,342	16,380
			Kigwa	12,602	13,175	25,777
			Kizengi	11,801	12,206	24,007
			Loya	13,828	14,191	28,019
			Lutende	9,137	9,480	18,617
			Miswaki	6,459	6,899	13,358
			Miyenze	10,631	11,095	21,726
			Mmale	4,662	4,940	9,602
			Nsololo	8,738	9,005	17,743
			Tura	11,006	10,839	21,845
		Tabora Kaskazini	Jumla	116,294	116,965	233,256
			Bukumbi	11,423	12,205	23,628
			Ibelamilundi	8,507	8,458	16,965
			Ibiri	9,734	9,739	19,473
			Igulungu	2,963	3,050	6,013
			Ikongolo	4,918	5,118	10,036
			Ilolangulu	4,752	4,840	9,592
			Isikizya	6,337	6,174	12,510
			Isila	4,300	4,218	8,517
			Kalola	3,215	3,105	6,320
			Mabama	8,429	8,166	16,594
			Magiri	7,836	7,570	15,406
			Makazi	5,415	5,468	10,883
			Ndono	5,270	5,277	10,546
			Nsimbo	5,061	5,066	10,127
			Nzubuka	2,593	2,708	5,301
			Shitage	5,715	5,775	11,490
			Ufuluma	9,824	9,610	19,434
			Upuge	3,577	3,688	7,265
			Usagari	6,425	6,730	13,156

MKOA WA RUKWA

Ramani Na. 18: Makadirio ya Idadi ya Watu katika Majimbo ya Uchaguzi, Mkoa wa Rukwa, Tanzania Bara, 2016



Makadirio ya idadi ya watu katika mkoa wa Rukwa kwa mwaka 2016 yalikuwa ni watu 1,141,953; wanaume 554,720 na wanawake 587,981. Makadirio haya yametokana na Sensa ya Watu na Makazi ya Mwaka 2012 kwa kutumia mbinu za kidemografia zinazohusisha mabadiliko katika viwango vya uzazi, vifo, uhamaji na uhamiaji katika ngazi ya taifa, mkoa na wilaya/halmashauri husika.

Mkoa huu una majimbo 5 ya uchaguzi. Kwa mwaka 2016, Jimbo la Kwela liliongoza kwa kuwa na watu wengi (347,684) likifuatiwa na Jimbo la Sumbawanga Mjini (238,491). Jimbo lenye idadi ndogo ya watu ni Nkasi Kusini ambalo lilikuwa na watu 134,999.

Jedwali Na. 17: Makadirio ya Idadi ya Watu ya Mkoa wa Rukwa kwa Jimbo la Uchaguzi, Kata na Jinsi, Tanzania Bara, 2016

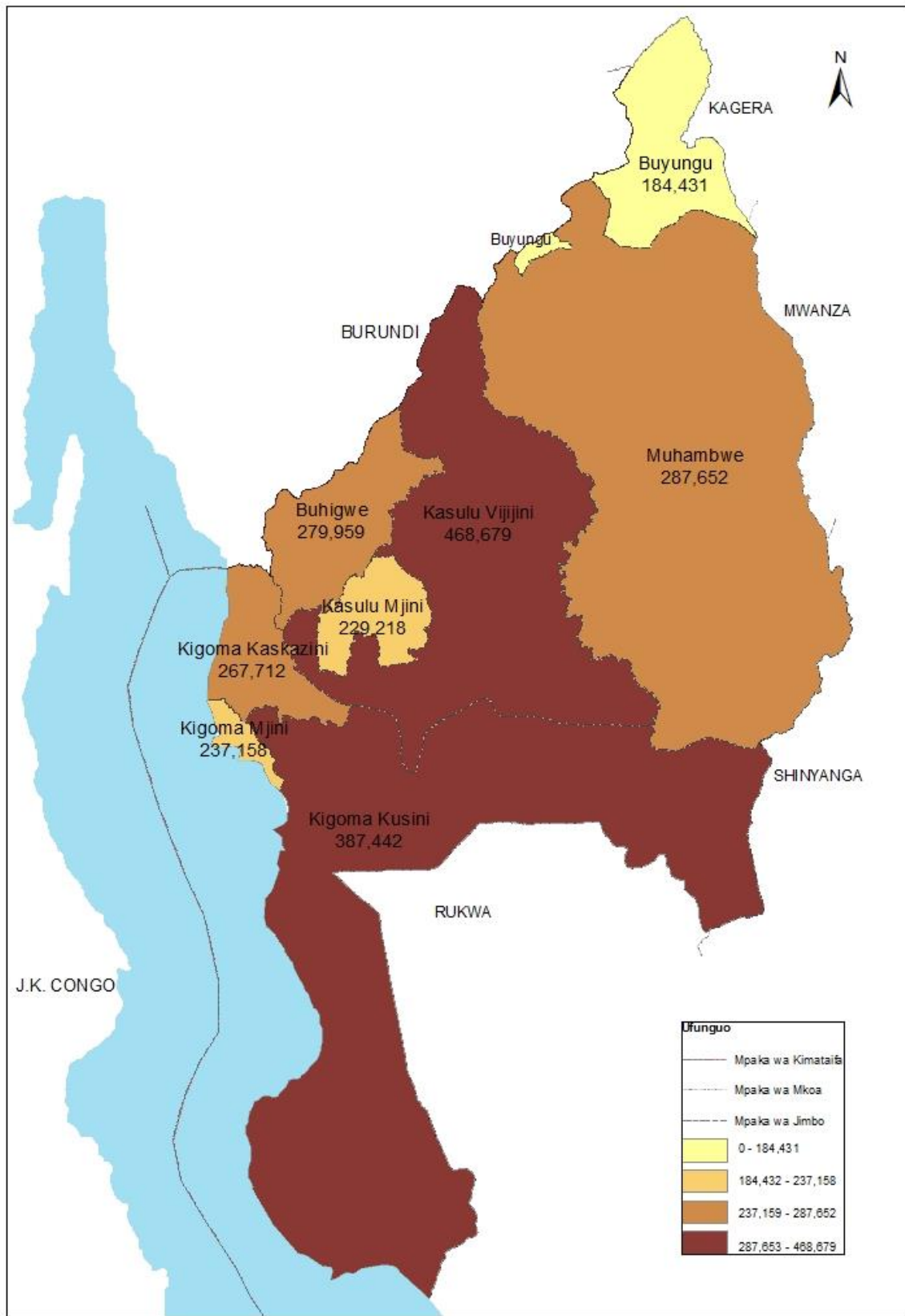
Mkoa	Halmashauri	Jimbo	Kata	Idadi ya Watu		
				Me	Ke	Jumla
Rukwa				553,972	587,981	1,141,953
	Sumbawanga DC	Kwela	Jumla	169,453	178,231	347,684
			Mfinga	3,894	4,032	7,926
			Muze	11,758	12,246	24,003
			Mtowisa	11,161	11,448	22,609
			Milepa	8,858	9,060	17,918
			Sandulula	6,653	6,850	13,503
			Kaengesa	8,440	8,920	17,360
			Mpui	8,203	8,657	16,860
			Msanda Muungano	4,412	4,667	9,078
			Ilemba	9,971	10,241	20,212
			Kipeta	7,623	8,125	15,748
			Kaoze	11,196	12,043	23,239
			Miangalua	7,870	8,521	16,391
			Kalambanzite	6,714	7,343	14,056
			Lusaka	7,526	8,237	15,763
			Laela	5,865	6,548	12,413
			Ikozi	4,596	4,977	9,573
			Kalumbaleza	3,595	3,597	7,191
			Kanda	4,111	4,313	8,424
			Kapenta	3,267	3,398	6,665
			Kasanzama	3,077	3,431	6,508
			Kilangawana	6,745	6,786	13,530
			Lyangalile	3,498	3,591	7,089
			Mnokola	3,840	4,214	8,054
			Mpwapwa	3,730	4,088	7,818
			Mwadui	4,626	4,582	9,208
			Nankanga	4,668	4,765	9,433
			Zimba	3,559	3,551	7,111
	Sumbawanga MC	Sumbawanga Mjini	Jumla	114,514	123,978	238,491
			Izia	6,310	7,363	13,673
			Katandala	6,749	7,671	14,420
			Kasense	6,151	6,582	12,733
			Chanji	6,157	6,663	12,820
			Kizwite	8,061	9,050	17,111
			Lwiche	267	304	571
			Mafulala	3,994	4,459	8,452
			Majengo	8,405	9,155	17,560
			Malangali	3,717	3,948	7,665
			Matanga	5,344	5,479	10,823
			Mawenzusi	649	641	1,290
			Mazwi	3,038	3,437	6,474
			Milanzi	7,489	7,837	15,326
			Mollo	8,685	9,171	17,856
			Momoka	6,064	6,721	12,784

Mkoa	Halmashauri	Jimbo	Kata	Idadi ya Watu		
				Me	Ke	Jumla
			Msua	7,009	7,663	14,673
			Sumbawanga	6,587	7,114	13,701
			Ntendo	7,418	7,729	15,147
			Senga	3,899	3,823	7,722
			Pito	8,520	9,169	17,690
	Kalambo DC	Kalambo	Jumla	114,218	121,894	236,112
			Kanyezi	3,834	4,286	8,120
			Kasanga	6,598	6,823	13,421
			Katazi	4,962	5,207	10,169
			Katete	4,818	5,037	9,855
			Kisumba	4,156	4,620	8,776
			Kileshe	4,336	4,639	8,975
			Legeza Mwendo	4,843	5,433	10,275
			Lyowa	4,827	5,242	10,069
			Mambwekenya	5,690	6,232	11,922
			Mambwe Nkoswe	4,537	5,119	9,656
			Matai	4,053	4,448	8,501
			Mbuluma	4,013	4,256	8,269
			Mkali	6,475	6,990	13,465
			Mkowe	6,924	7,233	14,158
			Mnamba	5,444	5,861	11,305
			Mpombwe	5,295	5,586	10,881
			Msanzi	5,108	5,388	10,496
			Mwazyeye	4,984	5,114	10,098
			Mwimbi	5,629	6,000	11,629
			Samazi	3,764	3,876	7,640
			Sopa	4,837	5,120	9,957
			Sundu	2,510	2,573	5,083
			Ulumi	6,582	6,809	13,391
	Nkasi DC	Nkasi Kaskazini	Jumla	89,834	94,834	184,667
			Isale	8,114	8,371	16,486
			Isunta	891	955	1,846
			Itete	2,411	2,528	4,939
			Kabwe	7,337	7,540	14,877
			Kipili	5,180	4,973	10,154
			Kipindu	798	882	1,680
			Kirando	9,158	9,967	19,125
			Korongwe	9,638	10,389	20,027
			Majengo	107	136	243
			Mashete	4,154	4,352	8,505
			Mkinga	4,252	4,380	8,632
			Mkwamba	6,342	6,531	12,873
			Mtenga	6,466	6,818	13,285
			Namanyere	7,676	8,470	16,146
			Nkomolo	10,514	11,393	21,907
			Ntatumbila	867	920	1,787
			Paramawe	5,928	6,226	12,155

Mkoa	Halmashauri	Jimbo	Kata	Idadi ya Watu		
				Me	Ke	Jumla
		Nkasi Kusini	Jumla	65,953	69,045	134,999
			Chala	7,371	7,975	15,346
			Kipande	9,438	9,791	19,229
			Kate	8,556	8,776	17,332
			Kala	7,300	7,869	15,169
			Kizumbi	3,340	3,414	6,754
			Myula	4,560	5,026	9,585
			Sintali	4,950	5,194	10,144
			Wampembe	4,859	4,997	9,856
			Ninde	6,994	6,979	13,972
			Nkandasi	8,587	9,025	17,612

MKOA WA KIGOMA

Ramani Na. 19: Makadirio ya Idadi ya Watu katika Majimbo ya Uchaguzi, Mkoa wa Kigoma, Tanzania Bara, 2016



Makadirio ya idadi ya watu katika mkoa wa Kigoma kwa mwaka 2016 yalikuwa ni watu 2,342,250; wanaume 1,132,632 na wanawake 1,209,618. Makadirio haya yametokana na Sensa ya Watu na Makazi ya Mwaka 2012 kwa kutumia mbinu za kidemografia zinazohusisha mabadiliko katika viwango vya uzazi, vifo, uhamaji na uhamiaji katika ngazi ya taifa, mkoa na wilaya/halmashauri husika.

Mkoa huu una majimbo 8 ya uchaguzi. Kwa mwaka 2016, Jimbo la Kasulu Vijijini liliongoza kwa kuwa na watu wengi (468,679) likifuatiwa na Jimbo la Kigoma Kusini (387,442). Jimbo lenye idadi ndogo ya watu ni Bayungu ambalo lilikuwa na watu 184,431.

Jedwali Na. 18: Makadirio ya Idadi ya Watu ya Mkoa wa Kigoma kwa Jimbo la Uchaguzi, Kata na Jinsi, Tanzania Bara, 2016

Mkoa	Halmashauri	Jimbo	Kata	Idadi ya Watu		
				Me	Ke	Jumla
Kigoma				1,132,632	1,209,618	2,342,250
	Kigoma Ujiji DC	Kigoma Mjini	Jumla	114,678	122,480	237,158
			Buhanda	4,026	4,371	8,397
			Businde	1,340	1,342	2,681
			Buzebazeba	9,624	10,680	20,304
			Bangwe	8,566	8,444	17,009
			Gungu	13,422	14,342	27,764
			Kibirizi	13,530	14,145	27,675
			Kagera	4,976	4,974	9,950
			Kasimbu	2,598	2,807	5,405
			Kasingirima	1,531	1,625	3,156
			Kitongoni	3,757	3,919	7,675
			Kipampa	4,110	4,604	8,714
			Kigoma	3,763	3,840	7,604
			Katubuka	13,096	14,190	27,287
			Machinjioni	1,844	1,970	3,814
			Rubuga	1,420	1,479	2,899
			Majengo	2,255	2,510	4,765
			Rusimbi	3,544	3,917	7,462
			Mwanga Kusini	8,557	9,419	17,976
			Mwanga Kaskazini	12,719	13,901	26,620
	Kasulu TC	Kasulu Mjini	Jumla	109,376	119,842	229,218
			Heru Juu	8,026	8,955	16,982
			Kigondo	8,840	9,310	18,150
			Kimobwa	1,815	1,928	3,744
			Kumnyika	5,948	6,481	12,429
			Kumsenga	7,021	7,790	14,811
			Muganza	7,487	8,516	16,003
			Muhunga	9,035	10,126	19,160
			Murubona	11,338	12,184	23,522
			Murufiti	5,080	5,372	10,451
			Murusi	8,423	9,088	17,510
			Msambara	11,691	12,955	24,646
			Mwilamvya	3,003	3,247	6,250
			Nyumbigwa	6,059	6,752	12,811
			Nyansha	7,021	7,735	14,756
			Ruhita	8,588	9,403	17,991

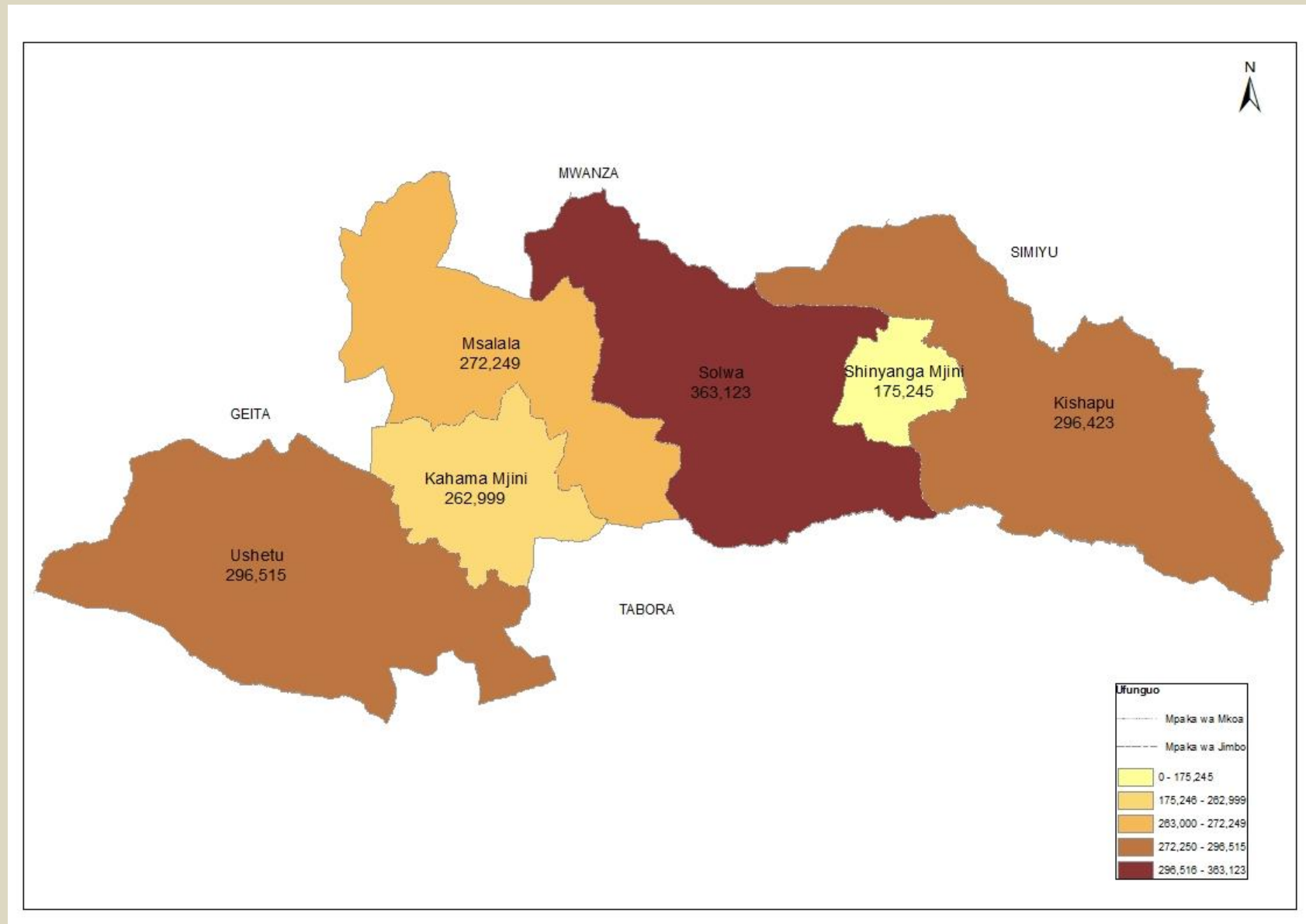
Mkoa	Halmashauri	Jimbo	Kata	Idadi ya Watu		
				Me	Ke	Jumla
	Buhigwe DC	Buhigwe	Jumla	132,846	147,113	279,959
			Biharu	4,512	5,263	9,774
			Buhigwe	7,958	8,799	16,757
			Bukuba	6,517	7,071	13,588
			Janda	8,556	9,616	18,172
			Kajana	7,074	7,657	14,731
			Kibande	4,979	5,866	10,844
			Kibwigwa	4,860	5,395	10,254
			Kilelema	8,184	8,903	17,086
			Kinazi	4,744	5,298	10,042
			Mkatanga	8,863	9,562	18,425
			Mubanga	3,475	3,903	7,378
			Mugera	8,342	8,937	17,279
			Muhinda	6,017	6,651	12,667
			Munanila	9,088	9,672	18,760
			Munyegera	6,904	7,898	14,801
			Munzeze	9,991	10,850	20,841
			Nyamugali	5,471	6,313	11,783
			Muyama	5,516	5,971	11,487
			Mwayaya	5,735	6,483	12,218
			Rusaba	6,062	7,008	13,070
	Kakonko DC	Buyungu	Jumla	89,617	94,814	184,431
			Gwanumpu	7,547	8,696	16,242
			Gwarama	4,785	5,027	9,812
			Kakonko	6,058	6,449	12,507
			Kanyonza	5,672	5,846	11,518
			Kasanda	10,209	10,393	20,602
			Kasuga	8,845	9,375	18,220
			Katanga	5,564	6,178	11,742
			Kiziguzigu	7,024	7,176	14,199
			Muhange	8,277	8,543	16,820
			Mugunzu	6,201	6,919	13,121
			Nyabibuye	5,327	5,730	11,058
			Nyamtukuza	8,450	8,173	16,623
			Rugenge	5,657	6,309	11,966
	Kasulu DC	Kasulu Vijijini	Jumla	228,312	240,367	468,679
			Buhoro	33,012	33,164	66,175
			Asante Nyerere	4,026	3,924	7,950
			Bugaga	7,438	8,415	15,853
			Heru Ushingo	9,696	10,353	20,050
			Kagera Nkanda	7,616	7,644	15,260
			Kalela	5,066	5,445	10,511
			Kigembe	7,053	7,547	14,600
			Kitagata Ward	40,948	42,827	83,775
			Kitanga	11,300	11,740	23,040
			Kurugongo	11,703	12,312	24,014
			Kwaga	5,021	5,581	10,602

Mkoa	Halmashauri	Jimbo	Kata	Idadi ya Watu		
				Me	Ke	Jumla
			Makere	15,479	16,546	32,025
			Muzye	6,525	7,303	13,828
			Nyachenda	7,678	8,067	15,745
			Nyakitonto	10,513	10,936	21,449
			Nyamidaho	9,828	10,206	20,034
			Nyamnyusi	8,624	9,555	18,179
			Rungwe Mpya	8,179	8,558	16,738
			Rusesa	10,216	11,136	21,352
			Titye	5,988	6,600	12,588
			Shunguliba	2,403	2,509	4,911
	Kibondo DC	Muhambwe	Jumla	137,902	149,749	287,652
			Bitare	5,539	6,014	11,553
			Biturana	1,922	2,036	3,958
			Busagara	8,728	9,589	18,317
			Busunzu	12,679	13,663	26,342
			Bunyanbo	7,100	7,829	14,929
			Itaba	5,147	5,617	10,764
			Kagezi	4,509	4,866	9,375
			Kibondo Mjini	15,719	16,892	32,611
			Kumsenga	7,483	8,064	15,547
			Kizazi	9,387	10,133	19,520
			Kitahana	6,839	7,600	14,439
			Kumwambu	3,509	3,180	6,689
			Mabamba	9,198	10,153	19,351
			Misezero	4,306	4,743	9,049
			Mukabuye	4,430	4,758	9,189
			Murungu	3,910	4,167	8,077
			Nyaruyoba	7,249	8,250	15,499
			Rugongwe	14,328	15,662	29,990
			Rusohoko	5,922	6,531	12,452
	Kigoma DC	Kigoma Kaskazini	Jumla	128,777	138,935	267,712
			Kagunga	9,148	9,533	18,681
			Kalinzi	14,457	15,731	30,188
			Bitale	10,599	11,883	22,482
			Kagongo	4,955	5,297	10,252
			Kidahwe	4,977	5,436	10,414
			Mahembe	6,808	7,627	14,435
			Matendo	6,854	7,452	14,306
			Mkigo	3,649	3,829	7,478
			Mkongoro	9,751	10,784	20,535
			Mungonya	6,700	7,217	13,917
			Mwamgongo	8,402	8,832	17,234
			Mwandiga	9,815	10,995	20,810
			Nkungwe	5,247	5,374	10,621
			Nyarubanda	4,970	5,441	10,411
			Simbo	17,056	17,782	34,838
			Ziwani	5,389	5,720	11,110

Mkoa	Halmashauri	Jimbo	Kata	Idadi ya Watu		
				Me	Ke	Jumla
	Uvinza	Kigoma Kusini	Jumla	191,123	196,318	387,442
			Basanza	7,110	7,548	14,657
			Buhingu	9,308	9,375	18,682
			Herembe	5,137	5,043	10,181
			Igalula	13,031	13,241	26,272
			Ilagala	14,612	14,721	29,333
			Itebula	13,521	13,784	27,305
			Kalya	12,370	12,381	24,751
			Kandaga	12,353	13,729	26,083
			Kazuramimba	18,334	19,217	37,551
			Mganza	13,652	13,671	27,323
			Mtegowanoti	8,459	8,391	16,850
			Mwakizega	11,101	11,329	22,429
			Nguruka	14,450	15,466	29,916
			Sigunga	6,040	6,295	12,335
			Sunuka	19,342	20,309	39,651
			Uvinza	12,304	11,818	24,122

MKOA WA SHINYANGA

Ramani Na. 20: Makadirio ya Idadi ya Watu katika Majimbo ya Uchaguzi, Mkoa wa Shinyanga, Tanzania Bara, 2016



Makadirio ya idadi ya watu katika mkoa wa Shinyanga kwa mwaka 2016 yalikuwa ni watu 1,666,554; wanaume 815,292 na wanawake 851,262. Makadirio haya yametokana na Sensa ya Watu na Makazi ya Mwaka 2012 kwa kutumia mbinu za kidemografia zinazohusisha mabadiliko katika viwango vya uzazi, vifo, uhamaji na uhamiaji katika ngazi ya taifa, mkoa na wilaya/halmashauri husika.

Mkoa huu una majimbo 6 ya uchaguzi. Kwa mwaka 2016, Jimbo la Solwa liliongoza kwa kuwa na watu wengi (363,123) likifuatiwa na Jimbo la Ushetu (296,515). Jimbo lenye idadi ndogo ya watu ni Shinyanga Mjini ambalo lilikuwa na watu 175,245.

Jedwali Na. 19: Makadirio ya Idadi ya Watu ya Mkoa wa Shinyanga kwa Jimbo la Uchaguzi, Kata na Jinsi, Tanzania Bara, 2016

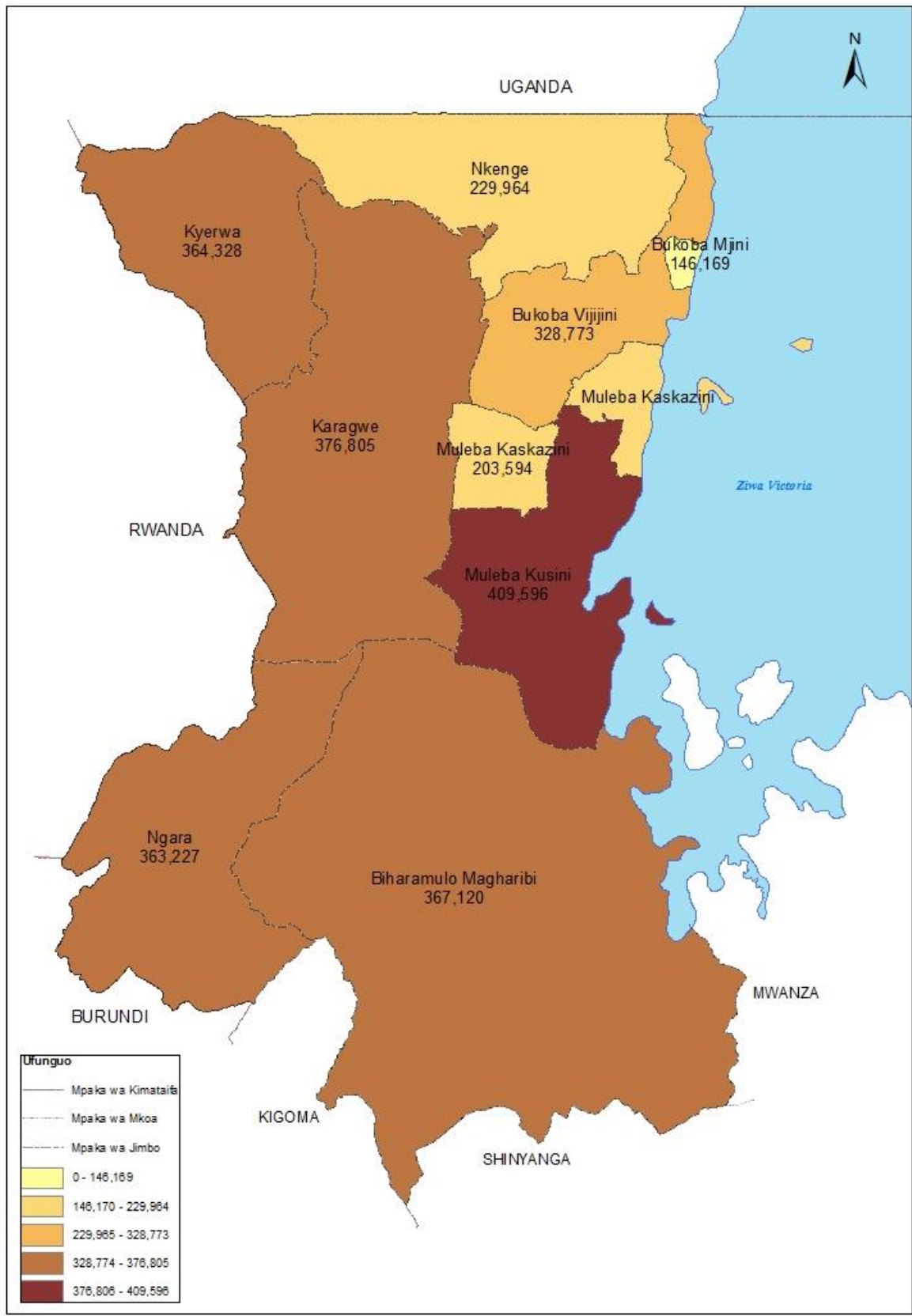
Mkoa	Halmashauri	Jimbo	Kata	Idadi ya Watu		
				Me	Ke	Jumla
Shinyanga				815,292	851,262	1,666,554
	Manispaa ya Shinyanga	Shinyanga Mjini	Jumla	85,407	89,838	175,245
			Chamaguha	2,898	2,768	5,666
			Chibe	3,167	3,174	6,341
			Ibadakuli	6,830	6,783	13,613
			Ibinzamata	2,673	2,822	5,495
			Kitangili	4,412	4,642	9,054
			Kambarage	7,220	7,760	14,980
			Kolandoto	5,931	6,340	12,271
			Kizumbi	6,101	6,130	12,231
			Lubaga	3,694	3,952	7,646
			Masekelo	4,617	4,924	9,541
			Mjini	2,858	3,008	5,866
			Mwamalili	3,891	3,819	7,709
			Mwawaza	3,003	3,148	6,151
			Ndala	4,946	5,296	10,242
			Ndembezi	7,721	8,389	16,111
			Ngokolo	10,113	11,232	21,345
			Old Shinyanga	5,330	5,651	10,981
	Mji wa Kahama	Kahama Mjini	Jumla	127,584	135,415	262,999
			Isagehe	5,670	6,087	11,757
			Busoka	2,843	2,937	5,780
			Kagongwa	11,133	12,154	23,287
			Iyenze	3,962	4,312	8,274
			Kahama Mjini	3,778	3,412	7,189
			Kilago	5,853	6,220	12,072
			Kinaga	7,792	8,323	16,115
			Majengo	8,234	9,049	17,283
			Malunga	5,271	5,832	11,103
			Mhongolo	8,114	8,637	16,751
			Mondo	6,041	6,426	12,467
			Mhungula	5,489	5,897	11,386
			Ngogwa	4,420	4,486	8,906
			Mwendakulima	7,272	7,616	14,888
			Nyahanga	8,157	8,993	17,150
			Nyandekwa	6,090	6,278	12,369
			Nyihogo	7,139	7,652	14,791
			Nyasubi	10,546	11,368	21,913
			Wendele	4,068	4,115	8,183
			Zongomera	5,713	5,621	11,334
	Wilaya ya Kishapu	Kishapu	Jumla	146,880	149,543	296,423
			Bunambiyu	3,872	4,103	7,975
			Bubiki	9,722	9,816	19,537
			Bupipi	3,338	3,344	6,682

Mkoa	Halmashauri	Jimbo	Kata	Idadi ya Watu		
				Me	Ke	Jumla
			Busangwa	1,052	1,168	2,221
			Idukilo	4,897	4,903	9,800
			Igaga	2,681	2,705	5,386
			Kiloleli	3,237	3,342	6,579
			Itilima	6,551	6,712	13,262
			Kishapu	6,486	6,914	13,399
			Lagana	5,469	5,411	10,880
			Maganzo	7,961	7,479	15,441
			Mondo	8,195	8,421	16,615
			Masanga	7,778	7,906	15,684
			Mwadui Luhumbo	7,557	7,384	14,941
			Mwikipoya	5,398	5,504	10,902
			Mwamalasa	7,077	7,250	14,328
			Mwamashele	4,688	4,881	9,568
			Mwameja	3,620	3,544	7,164
			Mwasubi	2,556	2,744	5,300
			Mwatanga	3,799	3,809	7,608
			Ndololeji	4,133	4,218	8,351
			Seke-Bugoro	8,699	9,344	18,042
			Ngofila	5,689	5,819	11,508
			Shagihilu	2,949	2,952	5,902
			Songwa	2,667	2,803	5,469
			Somagedi	4,014	4,051	8,066
			Uchungu	2,801	2,945	5,746
			Talaga	5,228	5,384	10,612
			Ukenyenge	4,766	4,688	9,453
	Wilaya ya Msalala	Msalala	Jumla	132,726	139,523	272,249
			Bugarama	9,738	10,102	19,839
			Bulige	5,421	5,986	11,407
			Bulyan' hulu	13,856	13,648	27,504
			Busangi	6,202	6,292	12,495
			Chela	10,990	11,552	22,542
			Ikinda	3,632	3,744	7,376
			Isaka	7,039	7,387	14,426
			Kashishi	6,941	7,620	14,561
			Jana	8,495	8,986	17,481
			Lunguya	6,670	6,918	13,588
			Mega	5,146	5,677	10,823
			Mwakata	4,448	4,678	9,125
			Mwanase	7,627	8,550	16,177
			Mwalugulu	9,496	10,108	19,604
			Ntobo	5,309	5,646	10,955
			Ngaya	6,822	6,947	13,770
			Shilela	5,199	5,437	10,636
			Segese	9,697	10,244	19,940

Mkoa	Halmashauri	Jimbo	Kata	Idadi ya Watu		
				Me	Ke	Jumla
	Wilaya ya Shinyanga	Solwa	Jumla	176,944	186,179	363,123
			Didia	5,613	5,969	11,582
			Bukene	4,204	4,182	8,386
			Imesela	4,874	4,955	9,829
			Ilola	5,282	5,651	10,932
			Itwangi	5,389	5,510	10,899
			Iselamagazi	9,499	10,551	20,050
			Lyabukande	10,172	10,993	21,165
			Lyabusalu	12,829	14,083	26,913
			Lyamidati	11,292	12,048	23,340
			Mwakitolyo	11,094	10,830	21,924
			Masengwa	5,636	5,808	11,444
			Mwamala	5,298	5,583	10,881
			Mwalukwa	4,211	4,485	8,695
			Mwantini	3,504	3,764	7,268
			Mwenge	8,864	9,085	17,949
			Nsalala	4,418	4,608	9,027
			Nyamalogo	7,986	8,693	16,680
			Pandagichiza	5,778	6,256	12,033
			Nyida	3,315	3,440	6,755
			Salawe	9,088	9,639	18,727
			Puni	2,402	2,476	4,878
			Solwa	11,787	12,338	24,125
			Samuye	5,873	6,158	12,031
			Tinde	8,010	8,253	16,264
			Usanda	7,346	7,547	14,892
			Usule	3,180	3,275	6,455
	Wilaya ya Ushetu	Ushetu	Jumla	145,751	150,764	296,515
			Bukomela	3,496	3,553	7,049
			Bulungwa	13,128	13,629	26,757
			Chona	9,644	10,423	20,067
			Chambo	7,692	8,070	15,762
			Igunda	3,455	3,708	7,163
			Idahina	12,935	13,057	25,992
			Kinamapula	6,677	7,108	13,785
			Igwamanoni	7,867	8,313	16,180
			Kisuke	2,522	2,592	5,114
			Mapamba	3,336	3,476	6,811
			Mpunze	4,969	5,171	10,140
			Nyamilangano	3,077	3,174	6,251
			Nyankende	7,724	8,037	15,761
			Sabasabini	6,191	6,364	12,556
			Ubagwe	9,080	8,917	17,997
			Ukune	6,182	6,541	12,723
			Ulewe	9,637	10,243	19,880
			Ushetu	9,477	9,566	19,043
			Ulowa	10,620	10,261	20,881
			Uyogo	8,043	8,561	16,604

MKOA WA KAGERA

Ramani Na. 21: Makadirio ya Idadi ya Watu katika Majimbo ya Uchaguzi, Mkoa wa Kagera, Tanzania Bara, 2016



Makadirio ya idadi ya watu katika mkoa wa Kagera kwa mwaka 2016 yalikuwa ni watu 2,789,577; wanaume 1,368,313 na wanawake 1,421,264. Makadirio haya yametokana na Sensa ya Watu na Makazi ya Mwaka 2012 kwa kutumia mbinu za kidemografia zinazohusisha mabadiliko katika viwango vya uzazi, vifo, uhamaji na uhamiaji katika ngazi ya taifa, mkoa na wilaya/halmashauri husika.

Mkoa huu una majimbo 9 ya uchaguzi. Kwa mwaka 2016, Jimbo la Muleba Kusini liliongoza kwa kuwa na watu wengi (409,596) likifuatiwa na Jimbo la Karagwe (376,805). Jimbo lenye idadi ndogo ya watu ni Bukoba Mjini ambalo lilikuwa na watu 146,169.

Jedwali Na. 20: Makadirio ya Idadi ya Watu ya Mkoa wa Kagera kwa Jimbo la Uchaguzi, Kata na Jinsi, Tanzania Bara, 2016

Mkoa	Halmashauri	Jimbo	Kata	Idadi ya Watu		
				Me	Ke	Jumla
Kagera				1,368,313	1,421,264	2,789,577
	Bukoba MC	Bukoba Mjini	Jumla	70,954	75,215	146,169
			Hamugembe	6,941	7,706	14,647
			Buhembe	2,199	2,388	4,587
			Bilele	2,925	3,209	6,134
			Bakoba	9,625	10,206	19,831
			Kahororo	3,844	3,667	7,511
			Ijuganyondo	1,458	1,482	2,940
			Kagondo	2,309	2,423	4,732
			Kashai	16,670	18,274	34,944
			Kitendaguro	3,139	3,298	6,437
			Kibeta	4,504	4,675	9,179
			Nshambya	4,969	5,268	10,237
			Miembeni	3,931	3,494	7,426
			Nyanga	1,783	1,768	3,551
			Rwamishenye	6,656	7,356	14,012
	Biharamulo DC	Biharamulo Magharibi	Jumla	182,231	184,889	367,120
			Biharamulo Mjini	13,336	14,552	27,888
			Bisibo	8,356	8,320	16,676
			Kabindi	13,999	14,727	28,726
			Kaniha	11,465	10,694	22,159
			Kalenge Ward	10,281	10,458	20,739
			Katahoka	7,512	7,866	15,378
			Nyabusozi	13,234	13,990	27,224
			Nemba	11,498	11,415	22,912
			Lusahunga	20,751	21,505	42,256
			Nyakahura	15,164	14,482	29,647
			Nyamahanga	6,068	6,143	12,211
			Nyamigogo	8,718	8,967	17,685
			Nyantakara	9,455	9,123	18,578
			Nyanza	8,868	9,146	18,014
			Ruziba	6,862	6,859	13,721
			Nyarubungo Ward	8,482	8,400	16,883
			Runazi	8,183	8,242	16,424
	Bukoba DC	Bukoba Vijijini	Jumla	160,180	168,593	328,773
			Buhendangabo	4,195	4,571	8,766
			Bujugo	3,893	4,210	8,103
			Ibwera	5,232	5,500	10,731
			Butelankuzi	5,424	5,771	11,195
			Kaagya	6,413	6,539	12,952
			Izimbya	5,492	5,918	11,410
			Kaibanja	7,609	8,171	15,781
			Karabagaine	8,516	8,850	17,366
			Kanyangereko	5,780	5,757	11,537

Mkoa	Halmashauri	Jimbo	Kata	Idadi ya Watu		
				Me	Ke	Jumla
			Kasharu	4,206	4,605	8,811
			Katoma	3,659	4,015	7,674
			Katerero	3,184	3,493	6,678
			Kemondo	8,766	9,279	18,045
			Katoro	7,309	8,180	15,489
			Kishanje	4,659	4,853	9,511
			Kikomelo	3,440	3,557	6,997
			Kibirizi	4,460	4,400	8,860
			Kishogo	5,035	5,460	10,495
			Kyaitoke	5,553	5,851	11,404
			Kyamulaile	7,601	7,695	15,296
			Maruku	5,042	5,401	10,443
			Mikoni	4,507	4,577	9,084
			Nyakato	7,761	8,597	16,358
			Mugajwale	5,764	6,017	11,781
			Rubafu	4,763	4,818	9,581
			Nyakibimbili	4,653	4,813	9,466
			Rubale	4,961	5,141	10,102
			Rukoma	6,600	6,731	13,332
			Ruhunga	5,703	5,822	11,525
	Karagwe DC	Karagwe	Jumla	185,967	190,838	376,805
			Chanika	9,979	10,031	20,010
			Bugene	8,858	9,149	18,007
			Bweranyange	10,341	10,801	21,142
			Chonyonyo	4,566	4,420	8,986
			Igurwa	5,905	6,040	11,945
			Ihembe	4,967	5,072	10,039
			Ihanda	8,189	8,361	16,550
			Kamagambo	11,117	11,641	22,758
			Kanoni	9,742	9,694	19,436
			Kihanga	10,668	9,989	20,657
			Kituntu	7,037	7,682	14,719
			Kayanga	10,601	10,926	21,527
			Kibondo	6,867	7,456	14,323
			Kiruruma	8,228	8,673	16,901
			Ndama	6,588	6,902	13,490
			Rugera	4,167	4,217	8,385
			Nyaishozi	7,047	7,460	14,506
			Rugu	8,047	8,023	16,070
			Nyakasimbi	7,115	7,415	14,530
			Nyakakika	9,257	9,588	18,845
			Nyakabanga	9,248	9,513	18,761
			Nyabiyonza	6,016	6,182	12,198
			Nyakahanga	11,416	11,604	23,020

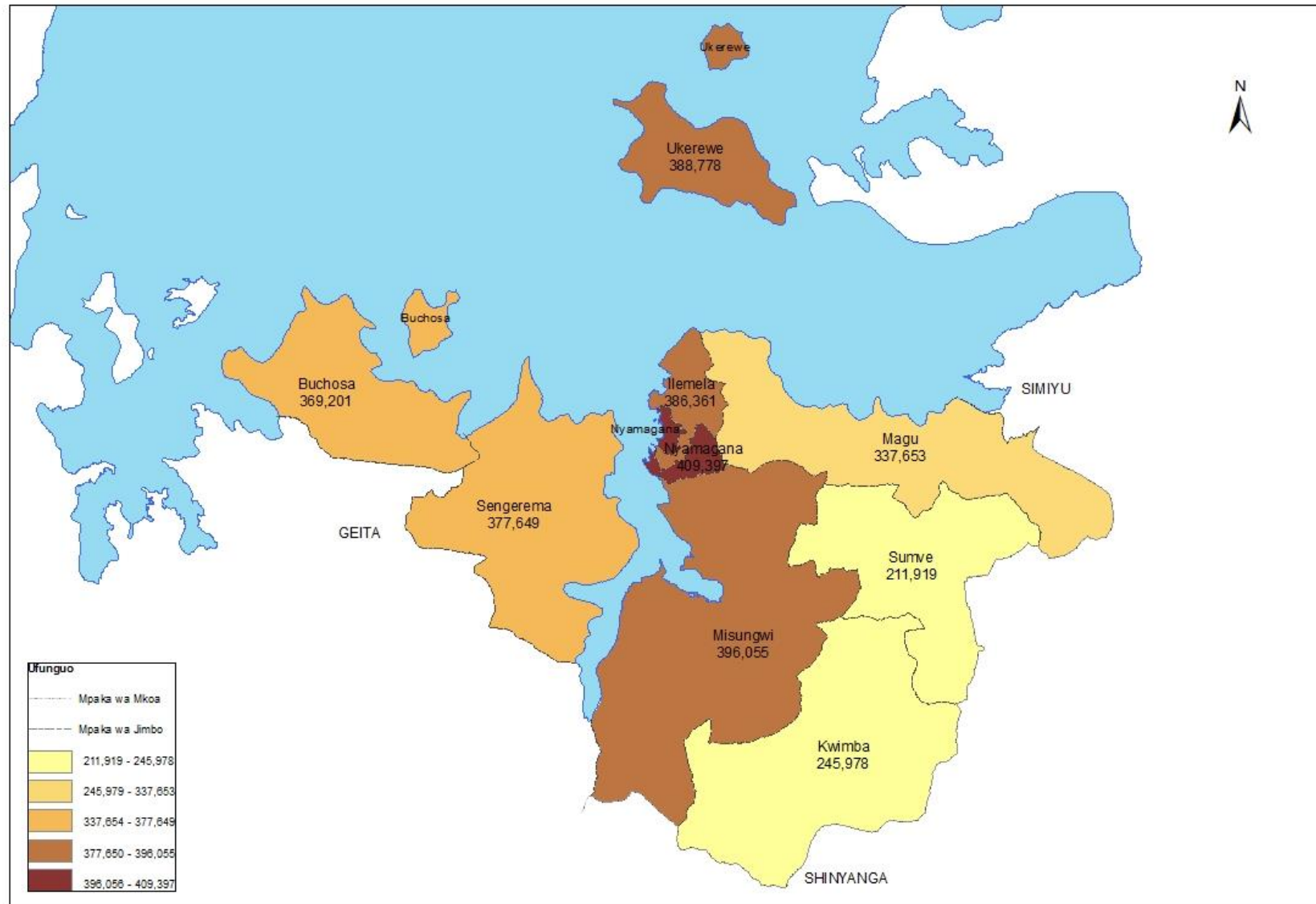
Mkoa	Halmashauri	Jimbo	Kata	Idadi ya Watu		
				Me	Ke	Jumla
	Kyerwa DC	Kyerwa	Jumla	178,402	185,926	364,328
			Bugara	3,039	3,251	6,291
			Isingiro	9,124	9,834	18,958
			Bugomora	6,324	6,324	12,647
			Businde	7,620	7,914	15,533
			Iteera	4,016	4,173	8,189
			Kaisho	7,050	7,565	14,615
			Kakanja	5,462	5,689	11,151
			Kibingo	11,391	11,956	23,347
			Kibare	8,548	8,764	17,312
			Kamuli	7,832	8,204	16,036
			Kimuli	4,585	4,608	9,193
			Kikukuru	9,614	10,062	19,676
			Kitwe	3,254	3,492	6,746
			Kitwechenkura	8,985	9,398	18,383
			Kyerwa	12,253	12,266	24,519
			Murongo	8,375	8,698	17,073
			Mabira	11,734	12,699	24,433
			Nyakatuntu	8,467	8,747	17,214
			Nkwenda	9,985	10,548	20,532
			Nyaruzumbura	2,401	2,512	4,913
			Rukuraijo	4,530	4,567	9,097
			Rutunguru	5,520	5,598	11,118
			Rwabwere	7,430	7,838	15,268
			Songambeke	10,862	11,222	22,084
	Misenyi DC	Nkenge	Jumla	113,585	116,379	229,964
			Buyango	4,849	5,226	10,076
			Bwanjai	4,528	4,889	9,417
			Bugandika	5,082	5,636	10,718
			Bugorora	3,820	4,016	7,836
			Gera	2,657	2,826	5,483
			Kakunyu	11,652	11,197	22,849
			Kassambya	14,816	15,409	30,225
			Kashenye	3,110	3,310	6,420
			Kanyigo	5,622	5,917	11,540
			Ishunju	1,856	2,093	3,948
			Ishozi	3,991	4,173	8,164
			Kitobo	4,007	4,308	8,315
			Kyaka	7,305	7,664	14,969
			Kilimilile	6,414	6,587	13,001
			Nsunga	11,529	10,035	21,564
			Mutukula	8,778	8,811	17,590
			Minziro	5,479	5,814	11,293
			Ruzinga	1,758	1,979	3,737
			Mushasha	2,833	2,936	5,769
			Mabale	3,498	3,552	7,050

Mkoa	Halmashauri	Jimbo	Kata	Idadi ya Watu		
				Me	Ke	Jumla
	Muleba DC	Muleba Kaskazini	Jumla	102,453	101,141	203,594
			Bumbire	8,514	6,267	14,781
			Bulyakashaju	5,615	5,678	11,293
			Goziba	2,522	1,539	4,061
			Izigo	5,882	6,423	12,306
			Ibuga	7,034	7,413	14,447
			Kerebe	2,132	1,387	3,519
			Katoke	6,831	6,987	13,818
			Kagoma	4,024	3,932	7,957
			Kikuku	5,357	5,488	10,845
			Kamachumu	9,649	10,288	19,937
			Muhutwe	6,342	6,699	13,041
			Mayondwe	4,153	4,037	8,189
			Mushabago	4,786	5,192	9,978
			Mafumbo	3,039	3,140	6,179
			Nyakatanga	4,957	5,346	10,304
			Ngenge	11,435	11,647	23,082
			Rutoro	5,924	5,401	11,325
			Ruhanga	4,257	4,275	8,532
		Muleba Kusini	Jumla	201,535	208,061	409,596
			Bureza	4,045	4,435	8,480
			Buhangaza	3,712	3,781	7,494
			Bisheke	9,588	10,460	20,048
			Burungura	7,519	7,637	15,155
			Birabo	10,424	11,025	21,449
			Buganguzi	5,687	6,300	11,987
			Gwanseli	7,979	8,427	16,406
			Ikuza	7,392	6,202	13,594
			Ikondo	3,473	3,691	7,163
			Kibanga	5,684	6,156	11,839
			Kasharunga	13,719	13,827	27,546
			Kimwani	11,902	10,979	22,880
			Kyebitembe	14,295	14,599	28,894
			Karambi	10,792	10,838	21,630
			Kabirizi	6,991	7,384	14,374
			Kashasha	6,088	6,420	12,508
			Ijumbi	7,007	7,949	14,956
			Kishanda	9,624	10,524	20,148
			Muleba	10,287	10,668	20,955
			Mazinga	4,302	3,335	7,638
			Magata / Kalutanga	4,265	4,440	8,705
			Rulanda	5,739	5,798	11,537
			Nyakabango	8,693	8,811	17,504
			Mubunda	9,308	9,672	18,980
			Nshamba	13,024	14,704	27,728

Mkoa	Halmashauri	Jimbo	Kata	Idadi ya Watu		
				Me	Ke	Jumla
	Ngara DC	Ngara	Jumla	173,005	190,222	363,227
			Bugarama	7,926	8,908	16,834
			Bukiriro	10,713	11,843	22,556
			Keza	5,205	5,605	10,810
			Kabanga	11,849	13,130	24,979
			Kanazi	9,661	10,695	20,356
			Kibimba	6,916	7,586	14,502
			Kasulo	10,287	10,632	20,918
			Kibogora	7,279	8,479	15,758
			Kirushya	5,531	6,530	12,062
			Murusagamba	6,334	7,022	13,355
			Muganza	7,984	9,039	17,023
			Mabawe	6,865	7,688	14,553
			Mugoma	7,197	8,116	15,313
			Mbuba	5,947	6,589	12,536
			Murukulazo	8,410	8,775	17,184
			Rusumo	7,295	7,373	14,668
			Nyakisasa	10,520	11,282	21,802
			Rulenge	9,365	10,283	19,648
			Ntobeye	8,566	9,317	17,884
			Nyamiaga	4,587	4,924	9,511
			Ngara Mjini	11,126	12,670	23,796
			Nyamagoma	3,441	3,737	7,178

MKOA WA MWANZA

Ramani Na. 22: Makadirio ya Idadi ya Watu katika Majimbo ya Uchaguzi, Mkoa wa Mwanza, Tanzania Bara, 2016



Makadirio ya idadi ya watu katika mkoa wa Mwanza kwa mwaka 2016 yalikuwa ni watu 3,122,992; wanaume 1,532,352 na wanawake 1,590,640. Makadirio haya yametokana na Sensa ya Watu na Makazi ya Mwaka 2012 kwa kutumia mbinu za kidemografia zinazohusisha mabadiliko katika viwango vya uzazi, vifo, uhamaji na uhamiaji katika ngazi ya taifa, mkoa na wilaya/halmashauri husika.

Mkoa huu una majimbo 9 ya uchaguzi. Kwa mwaka 2016, Jimbo la Nyamagana liliongoza kwa kuwa na watu wengi (409,397) likifuatiwa na Jimbo la Misungwi (396,055). Jimbo lenye idadi ndogo ya watu ni Sumve ambalo lilikuwa na watu 211,919.

Jedwali Na. 21: Makadirio ya Idadi ya Watu ya Mkoa wa Mwanza kwa Jimbo la Uchaguzi, Kata na Jinsi, Tanzania Bara, 2016

Mkoa	Halmashauri	Jimbo	Kata	Idadi ya Watu		
				Me	Ke	Jumla
Mwanza				1,532,352	1,590,640	3,122,992
	Mwanza City	Nyamagana	Jumla	200,290	209,107	409,397
			Kishili	14,133	14,940	29,073
			Buhongwa	10,765	11,960	22,725
			Butimba	21,750	19,573	41,322
			Igogo	15,065	15,690	30,754
			Igoma	16,642	18,036	34,678
			Isamilo	13,238	14,044	27,282
			Luchelele	6,556	6,619	13,175
			Lwanhima	3,641	3,688	7,328
			Mabatini	13,170	13,925	27,095
			Mahina	15,997	16,859	32,856
			Mbugani	8,243	8,638	16,882
			Mhandu	16,162	17,933	34,094
			Mirongo	1,665	1,630	3,295
			Mkolani	11,147	11,948	23,095
			Mkuyuni	10,321	10,833	21,154
			Nyamagana	3,335	3,206	6,541
			Nyegezi	5,607	5,949	11,556
			Pamba	12,854	13,639	26,492
	Ilemela MC	Ilemela	Jumla	185,541	200,820	386,361
			Buswelu	8,869	9,493	18,363
			Nyakato	13,062	14,674	27,736
			Nyamanoro	12,634	14,376	27,010
			Kirumba	15,343	16,313	31,656
			Kitangiri	11,126	12,306	23,432
			Pasiansi	8,792	8,921	17,713
			Ilemela	11,988	13,251	25,240
			Bugogwa	16,199	16,726	32,925
			Sangabuye	6,790	6,960	13,750
			Buzuruga	10,827	11,583	22,410
			Ibungilo	14,338	16,612	30,950
			Kahama	4,031	4,165	8,197
			Kamwekamo	10,763	11,763	22,526
			Kayenze	5,149	4,886	10,035
			Kiseke	7,290	7,984	15,274
			Mecco	7,465	8,281	15,746
			Nyamhongolo	3,574	3,855	7,429
			Nyasaka	12,874	13,992	26,866
			Shibula	4,427	4,677	9,104

Mkoa	Halmashauri	Jimbo	Kata	Idadi ya Watu		
				Me	Ke	Jumla
	Buchosa DC	Buchosa	Jumla	184,699	184,502	369,201
			Kalebezo	10,458	10,899	21,357
			Nyehunge	19,650	20,592	40,242
			Kafunzo	5,955	6,146	12,101
			Iligamba	6,771	6,795	13,565
			Bupandwa	9,982	10,463	20,446
			Katwe	7,093	7,027	14,120
			Bangwe	6,549	6,553	13,102
			Maisome	9,799	8,775	18,573
			Nyanzenda	11,287	11,978	23,265
			Nyakasungwa	4,741	4,725	9,466
			Kasisa	6,986	6,996	13,982
			Nyakaliro	8,957	9,078	18,035
			Bukokwa	9,899	10,173	20,072
			Nyakasasa	1,526	1,393	2,920
			Luhuza	3,866	3,878	7,744
			Lugata	12,033	11,671	23,704
			Bugoro	2,587	2,537	5,124
			Irenza	6,618	6,656	13,274
			Uharanyonga	4,198	4,169	8,367
			Kazunzu	7,879	7,961	15,841
			Bulyaheke	20,302	19,548	39,850
			Buhama	7,562	6,489	14,051
	Kwimba DC	Kwimba	Jumla	119,560	126,419	245,978
			Bupamwa	9,504	10,058	19,561
			Fukalo	9,638	10,113	19,751
			Hungumalwa	8,934	9,661	18,595
			Igongwa	6,428	6,756	13,185
			Ilula	6,513	6,966	13,479
			Kikubiji	11,915	12,902	24,817
			Mhande	10,794	11,316	22,110
			Mwakilyambiti	8,734	9,377	18,112
			Mwamala	5,777	6,142	11,920
			Mwang'halanga	6,071	6,431	12,502
			Ng'hundi	5,091	5,334	10,425
			Mwankulwe	5,300	5,396	10,695
			Ngudu	15,174	15,949	31,123
			Nyamilama	4,195	4,378	8,573
			Shilembo	5,491	5,640	11,131
		Sumve	Jumla	103,578	108,341	211,919
			Bungulwa	5,712	5,959	11,671
			Bugando	3,906	4,173	8,080
			Iseni	5,824	5,834	11,657
			Lyoma	6,876	7,273	14,149
			Maligisu	11,272	12,144	23,416
			Malya	8,437	8,952	17,388
			Mantare	6,530	6,535	13,065
			Mwabomba	5,666	5,706	11,372

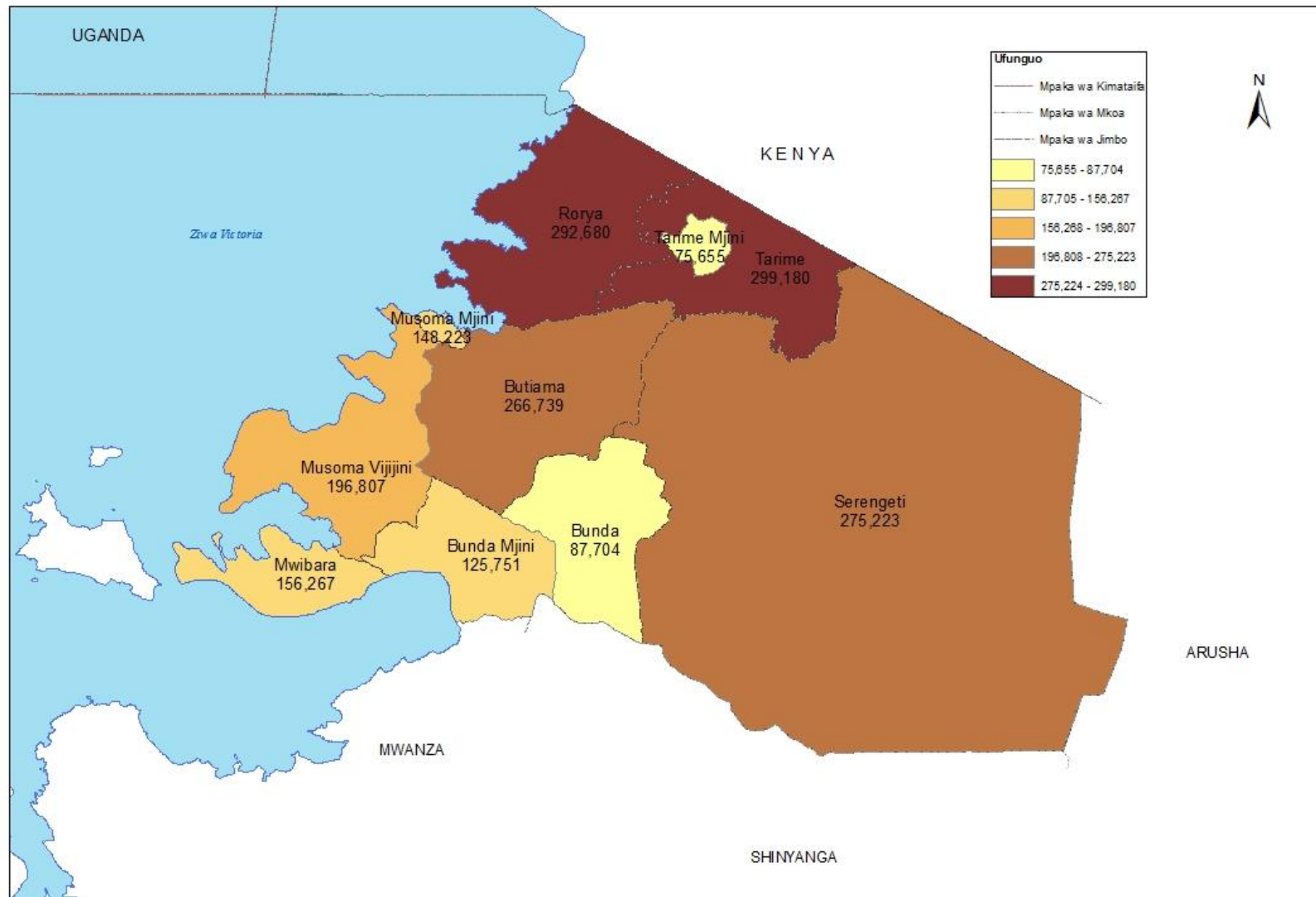
Mkoa	Halmashauri	Jimbo	Kata	Idadi ya Watu		
				Me	Ke	Jumla
			Mwagi	6,178	6,578	12,757
			Mwandu	6,172	6,368	12,539
			Ngulla	6,913	7,384	14,296
			Nkalalo	4,052	4,133	8,185
			Nyambiti	7,559	7,907	15,467
			Sumve	8,993	9,520	18,514
			Walla	9,489	9,874	19,363
	Magu DC	Magu	Jumla	164,976	172,677	337,653
			Kisesa	4,848	5,041	9,889
			Bujashi	7,136	7,374	14,509
			Lutale	6,788	7,075	13,863
			Kongolo	3,019	3,251	6,270
			Nyanguge	7,749	8,527	16,276
			Kitongo Sima	7,527	7,725	15,252
			Mwamanga	7,289	7,182	14,471
			Kahangara	10,787	11,041	21,828
			Nyigogo	7,419	8,083	15,502
			Mwamabanza	4,058	4,254	8,313
			Sukuma	5,604	5,769	11,373
			Lubugu	8,174	8,562	16,736
			Ng'haya	11,151	11,404	22,555
			Nkungulu	5,070	5,212	10,282
			Jinjimili	5,687	5,765	11,452
			Shishani	8,540	8,696	17,236
			Magu Mjini	4,882	5,433	10,315
			Bukandwe	5,891	6,177	12,068
			Buhumbi	4,747	4,830	9,577
			Bujora	11,641	12,810	24,451
			Chambula	4,951	4,847	9,798
			Isandula	5,008	5,799	10,807
			Itumbili	2,768	2,944	5,712
			Kabila	7,903	8,330	16,233
			Kandawe	6,339	6,547	12,886
	Misungwi DC	Misungwi	Jumla	195,993	200,062	396,055
			Bulemeji	5,268	5,305	10,574
			Idetemya	8,552	8,780	17,332
			Usagara	8,295	8,643	16,938
			Ukiriguru	5,682	5,888	11,569
			Kanyelege	8,063	8,125	16,188
			Koromije	7,646	7,770	15,416
			Igokelo	10,236	10,383	20,619
			Mwaniko	4,511	4,662	9,174
			Misungwi	16,743	17,869	34,612
			Misasi	8,945	9,724	18,669
			Kijima	6,632	6,923	13,555
			Shilalo	7,303	7,572	14,874
			Buhingo	7,628	7,996	15,624

Mkoa	Halmashauri	Jimbo	Kata	Idadi ya Watu		
				Me	Ke	Jumla
			Busongo	5,073	5,089	10,163
			Nhundulu	6,577	6,804	13,381
			Lubili	3,149	3,127	6,276
			Ilujamate	9,178	7,938	17,116
			Mbarika	8,396	8,743	17,140
			Sumbugu	7,854	8,028	15,882
			Kasololo	8,854	9,052	17,905
			Ilalambogo	3,192	3,218	6,410
			Isesa	4,195	4,342	8,537
			Gulumungu	6,570	6,539	13,109
			Mabuki	9,374	9,002	18,376
			Mondo	5,261	5,384	10,646
			Mamaye	4,889	5,011	9,900
			Fella	3,329	3,326	6,655
			Isenengeja	4,597	4,817	9,413
	Sengerema DC	Sengerema	Jumla	187,038	190,612	377,649
			Ibisabageni	7,041	7,891	14,932
			Nyamazugo	5,612	5,769	11,381
			Chifunfu	13,498	12,839	26,337
			Katunguru	11,412	11,436	22,848
			Kasungamile	8,819	8,752	17,571
			Nyamatongo	9,538	9,474	19,013
			Tabaruka	5,510	5,469	10,979
			Busisi	4,141	4,141	8,281
			Buyagu	5,758	5,779	11,537
			Igalula	10,678	10,556	21,234
			Kagunga	11,094	11,228	22,322
			Sima	8,725	8,708	17,434
			Buzilasoga	7,503	7,532	15,035
			Kasenyi	8,825	8,736	17,562
			Mwabaluhi	5,899	6,316	12,215
			Nyatukala	10,980	11,735	22,715
			Nyampulukano	12,013	13,162	25,175
			Nyampande	5,295	5,486	10,781
			Kishinda	6,888	7,014	13,902
			Igulumuki	5,120	4,976	10,096
			Bitoto	2,991	2,913	5,904
			Ibondo	790	901	1,691
			Kahumulo	5,374	5,312	10,686
			Mission	4,419	5,490	9,909
			Ngoma	5,602	5,469	11,070
			Nyamizeze	3,512	3,527	7,039

Mkoa	Halmashauri	Jimbo	Kata	Idadi ya Watu		
				Me	Ke	Jumla
	Ukerewe DC	Ukerewe	Jumla	190,678	198,100	388,778
			Bukanda	7,332	7,699	15,031
			Bukiko	4,519	4,572	9,091
			Bukongo	3,261	3,717	6,978
			Bukindo	8,695	9,228	17,922
			Bwiro	10,730	10,568	21,298
			Bukungu	4,829	4,800	9,629
			Igalla	9,474	10,089	19,564
			Bwisya	7,359	7,443	14,802
			Ilangala	12,163	11,357	23,520
			Irugwa	7,203	6,170	13,374
			Kagera	4,805	5,813	10,619
			Kagunguli	13,848	14,459	28,307
			Kakerege	2,235	2,522	4,757
			Kakukuru	9,285	10,008	19,293
			Mukituntu	10,335	11,022	21,357
			Muriti	12,561	13,363	25,923
			Nakatunguru	4,613	5,454	10,067
			Murutunguru	10,181	10,271	20,451
			Namilembe	9,085	9,551	18,635
			Namagondo	6,689	6,867	13,555
			Nansio	3,876	4,768	8,644
			Nduruma	9,007	9,463	18,470
			Nkilizya	4,275	4,572	8,847
			Ngoma	10,245	10,040	20,284
			Nyamanga	4,075	4,285	8,360

MKOA WA MARA

Ramani Na. 23: Makadirio ya Idadi ya Watu katika Majimbo ya Uchaguzi, Mkoa wa Mara, Tanzania Bara, 2016



Makadirio ya idadi ya watu katika mkoa wa Mara kwa mwaka 2016 yalikuwa ni watu 1,924,230; wanaume 926,785 na wanawake 997,445. Makadirio haya yametokana na Sensa ya Watu na Makazi ya Mwaka 2012 kwa kutumia mbinu za kidemografia zinazohusisha mabadiliko katika viwango vya uzazi, vifo, uhamaji na uhamiaji katika ngazi ya taifa, mkoa na wilaya/halmashauri husika.

Mkoa huu una majimbo 10 ya uchaguzi. Kwa mwaka 2016, Jimbo la Tarime liliongoza kwa kuwa na watu wengi (299,180) likifuatiwa na Jimbo la Rorya (292,680). Jimbo lenye idadi ndogo ya watu ni Tarime Mjini ambalo lilikuwa na watu 75,655.

Jedwali Na. 22: Makadirio ya Idadi ya Watu ya Mkoa wa Mara kwa Jimbo la Uchaguzi, Kata na Jinsi, Tanzania Bara, 2016

Mkoa	Halmashauri	Jimbo	Kata	Idadi ya Watu		
				Me	Ke	Jumla
Mara				926,785	997,445	1,924,230
	Musoma MC	Musoma Mjini	Jumla	69,180	79,043	148,223
			Buhare	5,169	6,008	11,177
			Bweri	6,062	6,908	12,970
			Iringo	2,701	3,170	5,871
			Kamunyonge	2,541	2,980	5,522
			Kigera	4,457	5,335	9,792
			Kitaji	2,825	3,204	6,029
			Kwangwa	6,302	7,167	13,469
			Makoko	5,099	5,812	10,911
			Mshikamano	3,959	4,500	8,459
			Mukendo	1,501	1,176	2,677
			Mwigobero	1,075	1,330	2,404
			Mwisenge	6,889	8,121	15,010
			Nyakato	6,675	7,398	14,072
			Nyamatare	3,322	3,880	7,202
			Nyasho	3,151	3,849	7,000
			Rwamlimi	7,452	8,205	15,657
	Bunda TC	Bunda Mjini	Jumla	60,212	65,539	125,751
			Sazira	5,832	6,089	11,921
			Kunzugu	2,796	2,874	5,671
			Bunda Mjini	1,676	2,036	3,712
			Guta	8,359	8,939	17,298
			Kabasa	7,108	7,494	14,602
			Balili	2,710	2,894	5,604
			Kabarimu	7,066	8,289	15,356
			Nyamakokoto	5,325	6,200	11,526
			Nyatwali	3,413	3,329	6,742
			Manyamanyama	2,020	2,103	4,124
			Nyasura	7,403	7,855	15,259
			Bunda Stoo	6,503	7,436	13,939
	Tarime TC	Tarime Mjini	Jumla	35,966	39,689	75,655
			Turwa	5,039	5,548	10,588
			Bomani	5,099	5,014	10,113
			Nyandoto	4,106	4,604	8,710
			Sabasaba	5,923	6,793	12,716
			Nyamisangura	6,482	7,578	14,060
			Kenyamori	5,047	5,591	10,638
			Nkende	4,269	4,561	8,830

Mkoa	Halmashauri	Jimbo	Kata	Idadi ya Watu		
				Me	Ke	Jumla
	Bunda DC	Bunda	Jumla	42,314	45,389	87,704
			Nyamuswa	4,822	5,465	10,287
			Salama	4,790	5,222	10,012
			Mihingo	6,763	7,759	14,523
			Mugeta	7,745	8,104	15,849
			Hunyari	8,015	8,061	16,076
			Nyamang'uta	5,389	5,811	11,200
			Ketare	4,790	4,967	9,757
		Mwibara	Jumla	76,496	79,772	156,267
			Mcharo	5,461	5,700	11,161
			Butimba	4,566	4,819	9,385
			Neruma	5,408	5,971	11,379
			Kibara	4,378	4,904	9,282
			Nansimo	6,899	7,130	14,029
			Kisorya	5,517	5,715	11,232
			Igundu	6,967	6,834	13,801
			Iramba	5,914	5,909	11,823
			Namhula	7,127	7,384	14,511
			Wariku	5,454	5,470	10,924
			Nampindi	5,223	5,414	10,636
			Chitengule	6,881	7,367	14,248
			Kasuguti	3,779	4,039	7,818
			Nyamiholo	2,922	3,116	6,038
	Butiama DC	Butiama	Jumla	129,024	137,716	266,739
			Bwiregi	5,905	6,419	12,324
			Buswahili	6,594	7,290	13,884
			Nyamimange	2,949	3,291	6,241
			Sirorisimba	4,684	5,175	9,859
			Buhemba	5,415	5,770	11,186
			Mirwa	8,199	8,259	16,458
			Muriaza	5,823	6,414	12,238
			Butiama	11,065	11,985	23,049
			Masaba	7,764	8,005	15,769
			Kyanyari	9,803	10,199	20,001
			Kukirango	9,383	10,355	19,738
			Buruma	9,634	10,133	19,766
			Etaru	6,404	6,181	12,584
			Nyegina	4,729	5,130	9,859
			Nyankanga	5,625	6,050	11,675
			Bisumwa	5,739	6,341	12,081
			Bukabwa	6,371	6,825	13,196
			Butuguri	5,160	5,642	10,802
			Busegwe	3,063	3,316	6,380
			Kamugegi	4,714	4,936	9,649

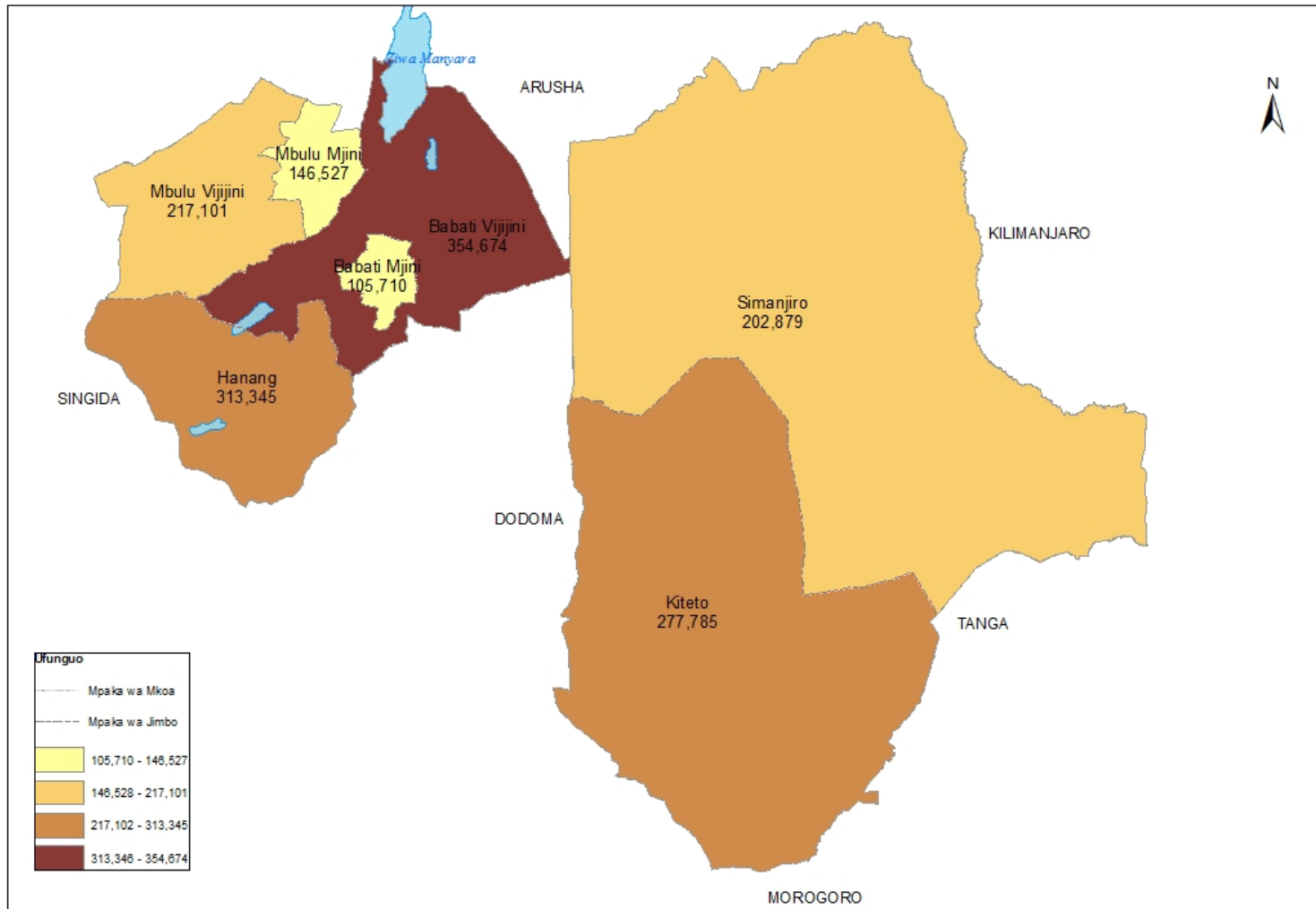
Mkoa	Halmashauri	Jimbo	Kata	Idadi ya Watu		
				Me	Ke	Jumla
	Musoma DC	Musoma Vijijini	Jumla	96,445	100,362	196,807
			Bukumi	5,839	6,204	12,043
			Makojo	4,699	4,906	9,605
			Bwasi	5,599	6,066	11,664
			Bulinga	3,063	3,276	6,339
			Bukima	5,151	5,651	10,802
			Murangi	4,234	4,376	8,610
			Bugwema	5,610	5,591	11,200
			Nyamrandirira	6,825	6,818	13,643
			Nyambono	4,689	4,963	9,651
			Suguti	6,674	6,993	13,667
			Tegeruka	5,216	5,436	10,653
			Kiriba	8,264	8,398	16,662
			Busambara	4,122	4,544	8,667
			Mugango	4,844	5,231	10,075
			Bugoji	4,159	4,214	8,373
			Ifulfifu	3,299	3,424	6,723
			MUsanja	4,139	4,107	8,247
			Nyakatende	6,215	6,316	12,531
			Rusoli	3,805	3,847	7,651
	Rorya DC	Rorya	Jumla	139,307	153,373	292,680
			Kigunga	7,273	7,981	15,254
			Kirogo	3,884	4,116	8,000
			Nyamtinga	5,794	6,568	12,362
			Nyamagaro	6,246	6,635	12,881
			Nyahongo	5,128	5,871	10,999
			Mkoma	6,443	7,620	14,063
			Tai	6,564	7,235	13,800
			Bukura	8,087	8,716	16,803
			Roche	4,595	5,036	9,631
			Kitembe	5,231	5,632	10,863
			Mirare	6,530	7,170	13,700
			Goribe	5,088	5,853	10,941
			Ikoma	5,518	5,954	11,473
			Koryo	3,844	4,599	8,444
			Bukwe	5,161	5,785	10,946
			Nyathorogo	3,961	4,397	8,359
			Rabour	6,028	6,396	12,424
			Kisumwa	6,611	7,124	13,735
			Komuge	7,183	7,880	15,063
			Nyamunga	7,038	7,485	14,523
			Kyang'ombe	5,454	5,607	11,061
			Baraki	4,366	4,918	9,284
			KInyenche	4,403	4,961	9,364
			Kyangasaga	2,787	3,097	5,885
			Raraya	2,263	2,578	4,841
			Nyaburongo	3,825	4,158	7,982

Mkoa	Halmashauri	Jimbo	Kata	Idadi ya Watu		
				Me	Ke	Jumla
	Serengeti DC	Serengeti	Jumla	133,958	141,265	275,223
			Kenyamonta	5,918	6,591	12,509
			Busawe	2,987	3,117	6,104
			Kisaka	6,671	7,159	13,831
			Kebanchabancha	4,430	4,663	9,094
			Ring'wani	4,625	5,069	9,694
			Rung'abure	5,144	5,557	10,701
			Machochwe	5,119	5,773	10,892
			Kisangura	4,664	4,722	9,386
			Mugumu	5,471	5,813	11,284
			Ikoma	4,430	2,744	7,175
			Natta	7,177	7,001	14,178
			Issenye	3,022	3,300	6,323
			Rigicha	5,117	5,327	10,444
			Nyambureti	7,539	8,084	15,623
			Nyamoko	4,329	4,760	9,089
			Manchira	4,345	4,359	8,704
			Kyambahi	3,873	3,875	7,748
			Nyamatare	2,877	3,166	6,042
			Majimoto	4,601	4,818	9,419
			Magange	3,833	4,180	8,013
			Nyansurura	5,405	5,772	11,177
			Mosongo	6,221	6,599	12,820
			Sedeco	5,945	6,674	12,619
			Mbalibali	5,980	6,589	12,568
			Stendi Kuu	3,439	3,871	7,310
			Geitasamo	1,286	1,443	2,729
			Morotonga	2,136	2,397	4,533
			Uwanja wa Ndege	3,346	3,616	6,962
			Matare	1,591	1,771	3,362
			Nagusi	2,435	2,454	4,889
	Tarime DC	Tarime	Jumla	143,881	155,298	299,180
			Susuni	5,390	6,065	11,455
			Mwema	5,496	5,763	11,260
			Sirari	8,358	9,206	17,564
			Pemba	5,709	6,257	11,966
			Nyakonga	3,628	3,872	7,500
			Nyarero	6,568	7,039	13,607
			Nyamwaga	7,368	7,989	15,357
			Muriba	5,830	6,155	11,985
			Nyanungu	5,906	6,532	12,438
			Gorong'a	5,871	6,335	12,206
			Nyarukoba	8,238	9,053	17,291
			Kemambo	7,273	7,445	14,718
			Kibasuka	7,908	8,794	16,703
			Binagi	5,026	5,394	10,420
			Matongo	10,472	10,688	21,160
			Manga	3,854	4,145	7,999
			Bumera	4,954	5,640	10,594

Mkoa	Halmashauri	Jimbo	Kata	Idadi ya Watu		
				Me	Ke	Jumla
			Komaswa	3,573	3,997	7,570
			Kiore	4,182	4,668	8,850
			Kentare	5,012	5,443	10,455
			Mbogi	4,376	4,588	8,964
			Genyange	3,928	4,296	8,224
			Nyansincha	3,780	4,011	7,791
			Itiryo	5,278	5,726	11,004
			Gwitiryo	2,784	2,890	5,674
			Regicheri	3,117	3,309	6,426

MKOA WA MANYARA

Ramani Na. 24: Makadirio ya Idadi ya Watu katika Majimbo ya Uchaguzi, Mkoa wa Manyara, Tanzania Bara, 2016



Makadirio ya idadi ya watu katika mkoa wa Manyara kwa mwaka 2016 yalikuwa ni watu 1,618,020; wanaume 814,141 na wanawake 803,879. Makadirio haya yametokana na Sensa ya Watu na Makazi ya Mwaka 2012 kwa kutumia mbinu za kidemografia zinazohusisha mabadiliko katika viwango vya uzazi, vifo, uhamaji na uhamiaji katika ngazi ya taifa, mkoa na wilaya/halmashauri husika.

Mkoa huu una majimbo 7 ya uchaguzi. Kwa mwaka 2016, Jimbo la Babati Vijijini liliongoza kwa kuwa na watu wengi (354,674) likifuatiwa na Jimbo la Hanang (313,345). Jimbo lenye idadi ndogo ya watu ni Babati Mjini ambalo lilikuwa na watu 105,710.

Jedwali Na. 23: Makadirio ya Idadi ya Watu ya Mkoa wa Manyara kwa Jimbo la Uchaguzi, Kata na Jinsi, Tanzania Bara, 2016

Mkoa	Halmashauri	Jimbo	Kata	Idadi ya Watu		
				Me	Ke	Jumla
Manyara				814,141	803,879	1,618,020
	Babati TC	Babati Mjini	Jumla	53,717	51,993	105,710
			Babati	9,717	9,263	18,981
			Mutuka	2,862	2,712	5,575
			Nangara	4,434	4,045	8,479
			Singe	3,837	3,679	7,516
			Bonga	5,603	5,300	10,903
			Bagara	16,213	16,621	32,834
			Sigino	5,856	5,540	11,397
			Maisaka	5,194	4,832	10,026
	Mbulu TC	Mbulu Mjini	Jumla	73,874	72,256	146,130
			Daudi	4,387	4,289	8,676
			Bargish	5,074	4,922	9,996
			Gehanduu	7,088	6,641	13,729
			Kainam	4,389	4,329	8,718
			Murray	5,770	5,544	11,314
			Ayamaami	2,784	2,720	5,504
			Uhuru	3,926	4,181	8,108
			Tlawi	4,948	4,756	9,704
			Nahasey	5,737	5,439	11,176
			Marang	4,306	4,069	8,375
			Gunyoda	3,935	3,799	7,734
			Nambis	5,174	4,901	10,075
			Ayamohe	3,110	3,458	6,568
			Sanu Baray	3,441	3,635	7,077
			Imboru	4,613	4,399	9,012
			Endagikot	2,550	2,517	5,067
			Silaloda	2,642	2,654	5,296
	Babati DC	Babati Vijijini	Jumla	180,298	174,376	354,674
			Magara	9,141	8,271	17,412
			Nkaiti	7,981	8,084	16,065
			Mwada	5,428	4,917	10,345
			Mamire	5,266	4,968	10,234
			Gallapo	11,216	11,012	22,228
			Qash	11,310	10,885	22,195
			Ayasanda	3,610	3,408	7,019
			Gidas	4,273	4,119	8,392
			Duru	6,714	6,372	13,086
			Riroda	7,051	6,777	13,827
			Arri	8,060	8,001	16,061
			Dareda	7,102	7,224	14,326
			Dabil	9,828	9,225	19,052
			Ufana	4,402	4,308	8,709
			Bashnet	7,468	7,708	15,176

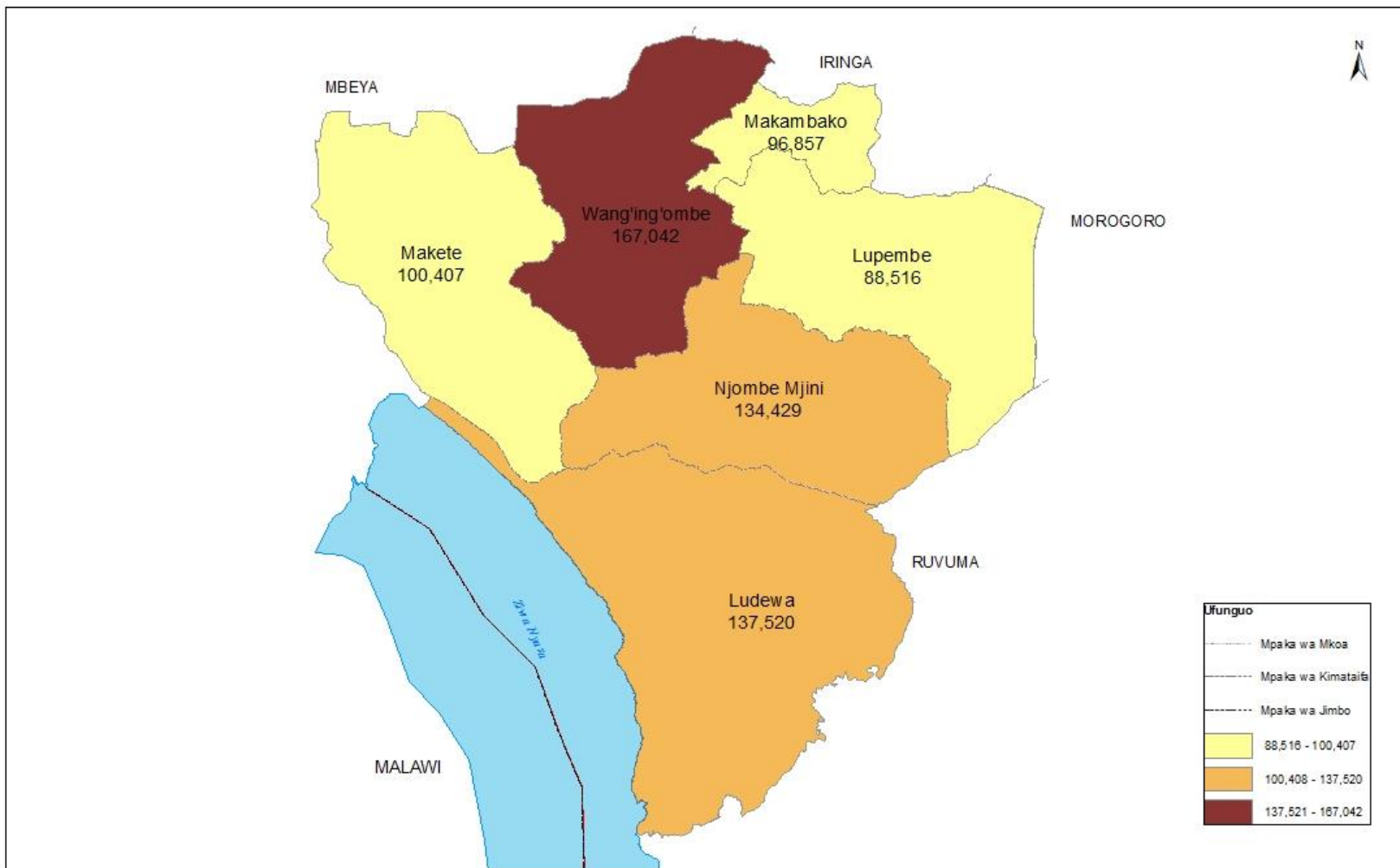
Mkoa	Halmashauri	Jimbo	Kata	Idadi ya Watu		
				Me	Ke	Jumla
			Madunga	6,225	6,319	12,544
			Kiru	7,757	7,138	14,895
			Magugu	18,929	18,281	37,210
			Baoy	3,843	3,610	7,454
			Nar	6,265	6,435	12,700
			Endakiso	5,360	5,137	10,497
			Ayalagaya	5,900	5,751	11,651
			Kisangaji	4,260	3,718	7,978
			Secheda	7,188	7,024	14,212
			Qameyu	5,721	5,684	11,405
	Hanang DC	Hanang	Jumla	159,189	154,155	313,345
			Balangidalalu	8,332	8,105	16,438
			Bassodesh	6,609	6,411	13,020
			Bassotu	8,763	8,572	17,334
			Dawar	2,689	2,702	5,391
			Dumeta	3,858	3,736	7,594
			Dirma	5,090	4,604	9,694
			Endasak	2,583	2,746	5,329
			Endasiwold	3,752	3,698	7,450
			Endagaw	3,050	3,036	6,085
			Ganana	4,099	4,465	8,564
			Gehanduu	5,317	5,192	10,509
			Gendabi	3,646	3,416	7,062
			Getanuwas	7,028	6,769	13,797
			Gidahababieg	3,114	2,978	6,092
			Gisambalang	6,598	5,820	12,417
			Gitting	7,636	7,543	15,180
			Garawja	3,081	2,929	6,011
			Hidet	3,886	3,525	7,412
			Hirbadaw	4,583	4,389	8,973
			Ishponga	3,364	3,409	6,773
			Katesh	4,795	5,167	9,962
			Laghanga	6,893	6,586	13,479
			Jorodom	2,112	1,990	4,102
			Lalaji	5,803	5,208	11,011
			Masakta	4,177	4,135	8,312
			Masqaroda	4,116	4,120	8,236
			Measkron	7,480	7,449	14,929
			Mogitu	6,536	6,231	12,767
			Mulbadaw	5,427	5,085	10,512
			Nangwa	3,676	3,560	7,237
			Simbay	4,000	3,649	7,649
			Sirop	3,197	3,119	6,316
			Wareta	3,902	3,808	7,710

Mkoa	Halmashauri	Jimbo	Kata	Idadi ya Watu		
				Me	Ke	Jumla
	Kiteto DC	Kiteto	Jumla	136,506	141,278	277,785
			Bwagamoyo	2,199	2,358	4,557
			Bwawani	2,874	3,015	5,889
			Chapakazi	4,300	4,525	8,825
			Dongo	5,060	5,475	10,535
			Dosidosi	4,290	4,548	8,839
			Engusero	8,102	8,465	16,567
			Kaloleni	3,808	3,837	7,645
			Kibaya	4,803	5,142	9,945
			Kijungu	3,566	3,433	6,999
			Laiseru	4,795	5,084	9,879
			Lengatei	7,103	7,402	14,505
			Loolera	3,465	3,458	6,923
			Magungu	4,839	5,075	9,914
			Makame	5,363	5,707	11,071
			Matui	8,072	8,613	16,685
			Namelock	8,290	8,448	16,738
			Ndedo	2,717	3,077	5,794
			Ndirigishi	5,662	5,822	11,484
			Njoro	8,673	8,823	17,496
			Olboloti	9,261	9,469	18,730
			Partimbo	11,804	11,662	23,467
			Songambebe	4,184	4,368	8,551
			Sunya	13,277	13,470	26,747
	Mbulu DC	Mbulu Vijijini	Jumla	109,540	107,959	217,499
			Dongobesh	6,745	6,618	13,363
			Tumati	7,346	7,184	14,530
			Maretadu	8,241	8,043	16,284
			Maghang	4,856	4,880	9,736
			Haydom	12,744	13,383	26,128
			Yaeda Chini	3,169	2,985	6,154
			Masieda	3,883	3,617	7,500
			Bashay	5,975	5,598	11,574
			Endamilay	7,929	7,928	15,857
			Yaeda Ampa	7,536	7,380	14,916
			Masqaroda	5,877	5,774	11,651
			Dinamu	6,719	6,458	13,177
			Geterer	6,603	6,391	12,994
			Hayderer	7,332	7,432	14,764
			Eshkesh	3,362	3,290	6,652
			Gidihim	6,476	6,238	12,714
			Endahagichan	1,893	1,880	3,773
			Labay	2,853	2,879	5,732

Mkoa	Halmashauri	Jimbo	Kata	Idadi ya Watu		
				Me	Ke	Jumla
	Simanjiro DC	Simanjiro	Jumla	101,018	101,861	202,879
			Emboreet	4,846	5,214	10,059
			Endiamtu	7,954	7,510	15,465
			Endonyongijape	2,363	2,355	4,717
			Kitwai	3,154	3,560	6,714
			Komolo	6,362	6,756	13,119
			LANGAI	3,383	3,426	6,810
			Loiborsoit	4,460	3,723	8,182
			Loiborsiret	7,427	7,978	15,406
			Mirerani	7,764	7,507	15,270
			Msitu wa Tembo	6,801	6,885	13,685
			Naberera	11,422	11,074	22,496
			Naisinyai	6,691	5,962	12,652
			Ngorika	4,180	4,241	8,421
			Oljoro No. 5	8,284	9,345	17,629
			orkesumet	2,953	3,093	6,046
			Ruvu Remit	2,805	2,959	5,764
			Shambarai	5,536	5,159	10,695
			Terrat	4,633	5,115	9,748

MKOA WA NJOMBE

Ramani Na. 25: Makadirio ya Idadi ya Watu katika Majimbo ya Uchaguzi, Mkoa wa Njombe, Tanzania Bara, 2016



Makadirio ya idadi ya watu katika mkoa wa Njombe kwa mwaka 2016 yalikuwa ni watu 724,772; wanaume 339,996 na wanawake 384,776. Makadirio haya yametokana na Sensa ya Watu na Makazi ya Mwaka 2012 kwa kutumia mbinu za kidemografia zinazohusisha mabadiliko katika viwango vya uzazi, vifo, uhamaji na uhamiaji katika ngazi ya taifa, mkoa na wilaya/halmashauri husika.

Mkoa huu una majimbo 6 ya uchaguzi. Kwa mwaka 2016, Jimbo la Wanging'ombe liliongoza kwa kuwa na watu wengi (167,042) likifuatiwa na Jimbo la Ludewa (137,520). Jimbo lenye idadi ndogo ya watu ni Lupembe ambalo lilikuwa na watu 88,516.

Jedwali Na. 24: Makadirio ya Idadi ya Watu ya Mkoa wa Njombe kwa Jimbo la Uchaguzi, Kata na Jinsi, Tanzania Bara, 2016

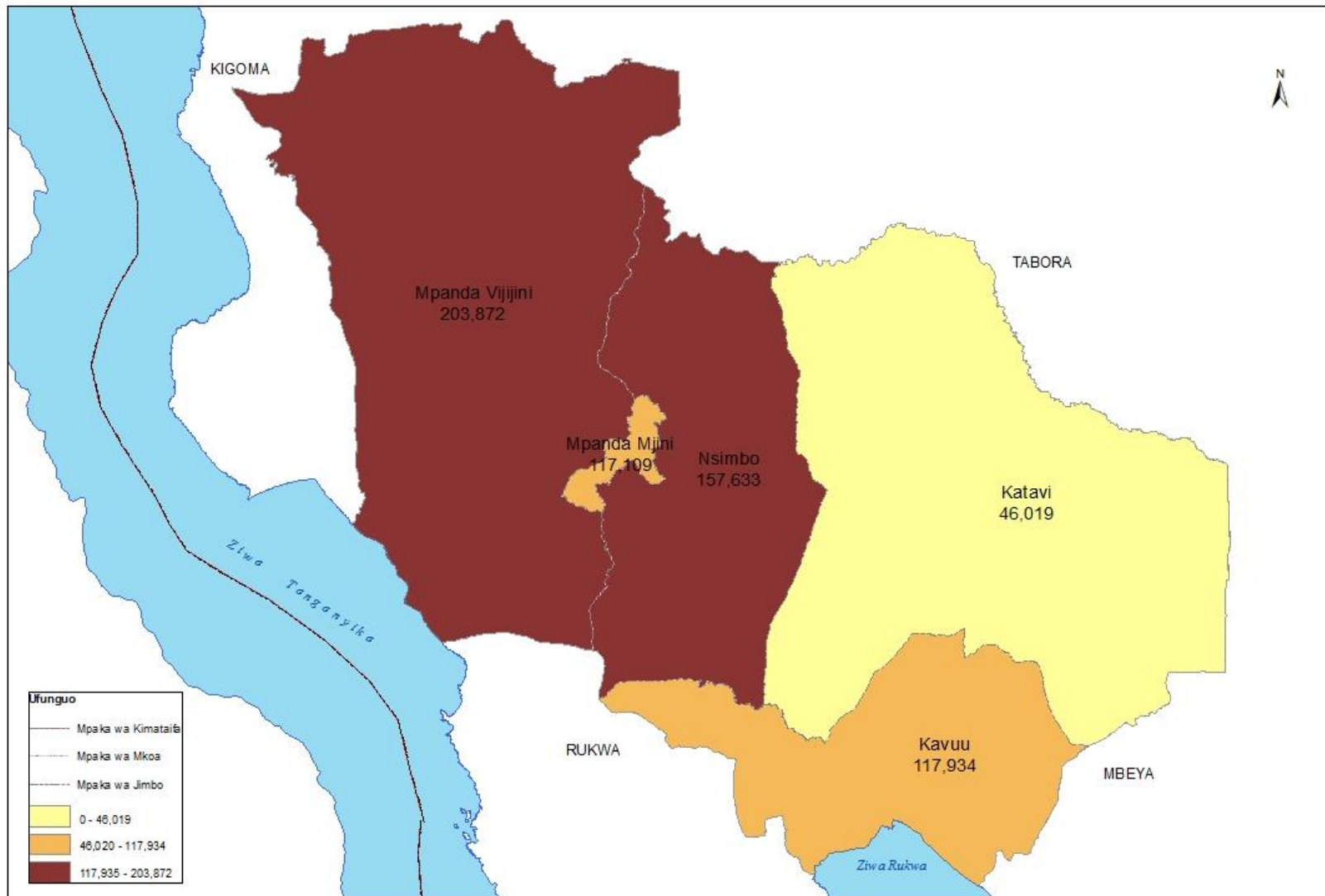
Mkoa	Halmashauri	Jimbo	Kata	Idadi ya Watu		
				Me	Ke	Jumla
Njombe				339,996	384,776	724,772
	Makambako TC	Makambako	Jumla	45,453	51,404	96,857
			Kitandililo	3,333	3,730	7,063
			Kitisi	1,905	1,827	3,732
			Kivavi	1,107	1,336	2,442
			Lyamkena	4,534	5,152	9,686
			Maguvani	4,755	5,324	10,078
			Mahongole	4,543	4,977	9,520
			Majengo	1,272	1,345	2,617
			Makambako	936	1,074	2,010
			Mjimwema	13,690	16,244	29,935
			Mlowa	2,811	3,086	5,896
			Mwembetogwa	2,341	2,662	5,004
			Utengule	4,226	4,648	8,875
	Njombe TC	Njombe Mjini	Jumla	63,086	71,343	134,429
			Kifanya	4,306	4,996	9,302
			Ihanga	2,414	2,846	5,260
			Iwungilo	4,038	4,653	8,691
			Luponde	4,615	5,059	9,675
			Makowo	2,146	2,203	4,349
			Lugenge	2,825	3,206	6,032
			Njombe Mjini	12,867	14,673	27,540
			Mjimwema	6,715	7,664	14,379
			Matola	5,831	6,827	12,658
			Ramadhani	7,944	8,888	16,832
			Uwemba	4,373	4,815	9,187
			Utalingolo	2,194	2,489	4,682
			Yakobi	2,818	3,025	5,843
	Ludewa DC	Ludewa	Jumla	65,491	72,030	137,520
			Kilondo	990	1,129	2,119
			Ibumi	970	900	1,871
			Iwela	598	634	1,232
			Luana	2,319	2,399	4,718
			Lifuma	1,076	1,220	2,296
			Lubonde	2,294	2,638	4,931
			Ludende	2,704	2,972	5,676
			Lugarawa	4,122	4,689	8,811
			Luilo	1,921	2,183	4,104
			Ludewa	5,010	5,432	10,442
			Lumbila	909	1,031	1,941
			Lupanga	3,065	3,582	6,647
			Lupingu	2,308	2,690	4,998
			Madope	2,631	2,986	5,618
			Madilu	4,476	4,992	9,468

Mkoa	Halmashauri	Jimbo	Kata	Idadi ya Watu		
				Me	Ke	Jumla
			Makonde	1,952	2,128	4,080
			Mavanga	3,977	3,921	7,898
			Masasi	1,117	1,250	2,367
			Manda	2,057	2,386	4,443
			Mawengi	4,437	4,940	9,376
			Milo	3,221	3,862	7,083
			Mkongobaki	1,749	1,895	3,644
			Mlangali	3,992	4,473	8,465
			Mundindi	3,826	3,758	7,583
			Nkomang'ombe	1,877	1,890	3,767
			Ruhuhu	1,894	2,050	3,944
	Makete DC	Makete	Jumla	46,763	53,644	100,407
			Bulongwa	1,763	2,184	3,948
			Iniho	1,839	2,002	3,840
			Ikuwo	1,812	1,954	3,766
			Ipelele	2,424	2,624	5,048
			Ipepo	2,403	2,779	5,182
			Isapulano	1,584	1,711	3,294
			Iwawa	4,849	5,656	10,505
			Kigala	1,436	1,684	3,120
			Itundu	2,098	2,458	4,556
			Kigulu	446	502	948
			Kinyika	2,234	2,452	4,686
			Kipagilo	1,859	2,180	4,039
			Kitulo	1,733	1,848	3,581
			Lupalilo	2,057	2,616	4,673
			Lupila	2,328	2,838	5,166
			Luwumbu	1,078	1,235	2,312
			Mang`oto	1,761	2,142	3,903
			Matamba	2,878	3,215	6,093
			Mbalatse	1,362	1,686	3,047
			Mlondwe	1,954	2,110	4,064
			Mfumbi	2,314	2,556	4,870
			Tandala	2,884	3,240	6,125
			Ukwama	1,668	1,975	3,643
	Njombe DC	Lupembe	Jumla	41,340	47,176	88,516
			Igongolo	4,071	4,648	8,720
			Ikondo	2,300	2,524	4,824
			Idamba	1,485	1,764	3,250
			Kichiwa	4,690	5,593	10,283
			Ikuna	4,324	5,150	9,474
			Kidegembye	3,877	4,451	8,329
			Matembwe	4,215	4,718	8,932
			Lupembe	3,700	4,258	7,958
			Mfriga	2,191	2,196	4,386
			Mtwango	6,193	7,173	13,366
			Ninga	2,840	3,097	5,937
			Ukalawa	1,455	1,603	3,058

Mkoa	Halmashauri	Jimbo	Kata	Idadi ya Watu		
				Me	Ke	Jumla
	Wanging'ombe DC	Wanging'ombe	Jumla	77,863	89,179	167,042
			Igwachanya	5,887	6,570	12,457
			Igima	6,796	8,031	14,827
			Igosi	3,411	4,026	7,437
			Ilembula	5,392	6,714	12,106
			Imalinyi	4,122	4,682	8,804
			Itulahumba	2,458	2,674	5,132
			Kidugala	2,335	2,659	4,994
			Kijombe	4,045	4,240	8,284
			Kipengere	3,348	4,160	7,508
			Luduga	4,558	5,029	9,587
			Makoga	3,862	4,709	8,571
			Malangali	1,298	1,448	2,746
			Saja Ward	3,145	3,579	6,724
			Mdandu	3,864	4,307	8,171
			Udonja	1,989	2,052	4,041
			Uhambule	2,950	3,272	6,223
			Uhenga	2,420	2,695	5,115
			Usuka	3,057	3,288	6,344
			Ulembwe	5,050	6,184	11,234
			Wangama	1,940	2,291	4,230
			Wanging`ombe	5,939	6,567	12,506

MKOA WA KATAVI

Ramani Na. 26: Makadirio ya Idadi ya Watu katika Majimbo Mkoa wa Katavi, Tanzania Bara, 2016



Makadirio ya idadi ya watu katika mkoa wa Katavi kwa mwaka 2016 yalikuwa ni watu 642,567; wanaume 318,438 na wanawake 324,129. Makadirio haya yametokana na Sensa ya Watu na Makazi ya Mwaka 2012 kwa kutumia mbinu za kidemografia zinazohusisha mabadiliko katika viwango vya uzazi, vifo, uhamaji na uhamiaji katika ngazi ya taifa, mkoa na wilaya/halmashauri husika.

Mkoa huu una majimbo 5 ya uchaguzi. Kwa mwaka 2016, Jimbo la Mpanda Vijijini liliongoza kwa kuwa na watu wengi (203,872) likifuatiwa na Jimbo la Nsimbo (157,633). Jimbo lenye idadi ndogo ya watu ni Katavi ambalo lilikuwa na watu 46,019.

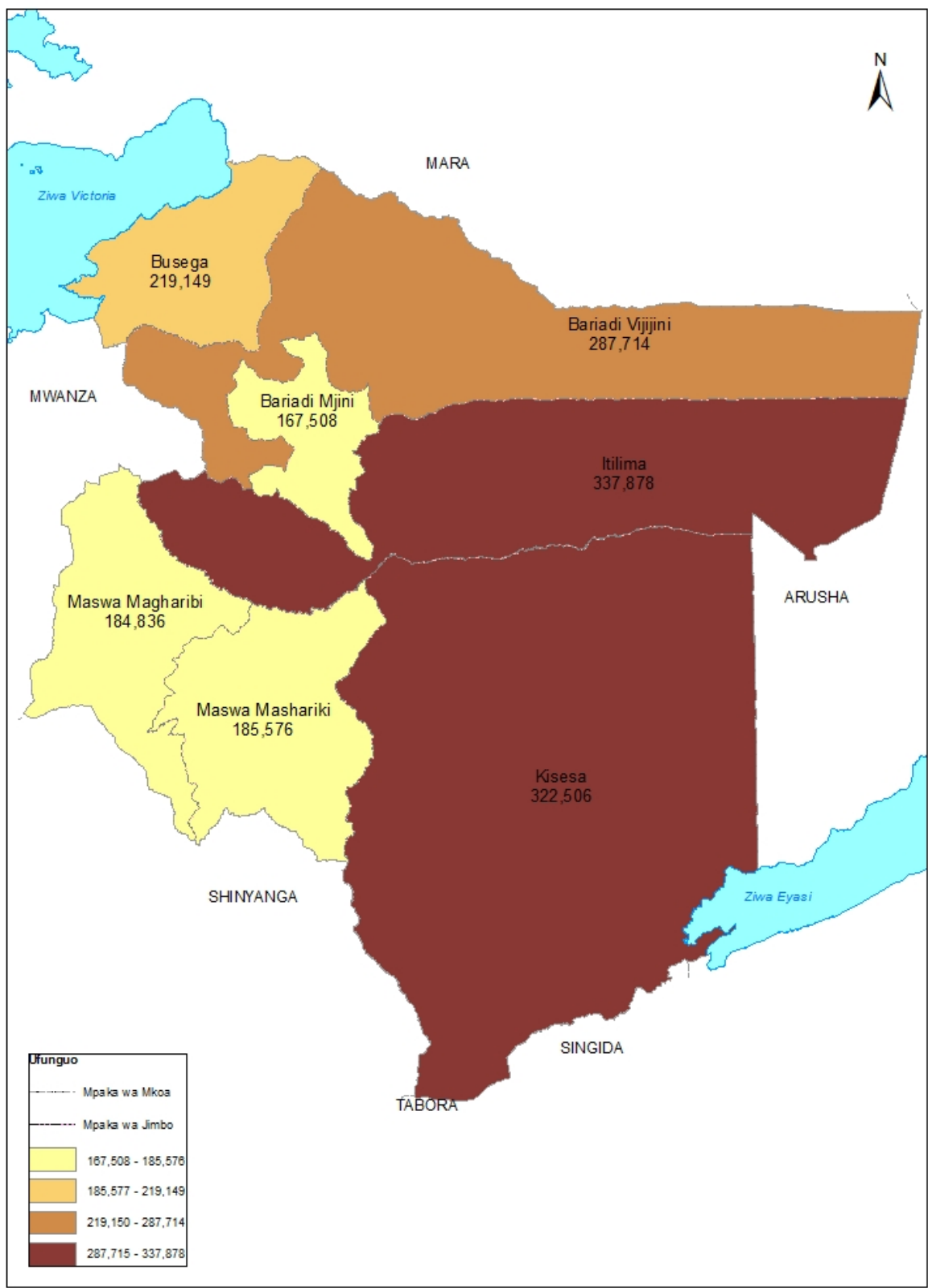
Jedwali Na. 25: Makadirio ya Idadi ya Watu ya Mkoa wa Katavi kwa Jimbo la Uchaguzi, Kata na Jinsi, Tanzania Bara, 2016

Mkoa	Halmashauri	Jimbo	Kata	Idadi ya Watu		
				Me	Ke	Jumla
Katavi				318,438	324,129	642,567
	Mpanda TC	Mpanda Mjini	Jumla	57,398	59,711	117,109
			Kakese	7,541	7,445	14,986
			Misunkumilo	1,797	1,816	3,614
			Shanwe	3,813	4,020	7,833
			Makanyagio	5,355	5,686	11,040
			Kashaulili	4,410	4,679	9,089
			Mpanda Hotel	3,205	3,131	6,336
			Kawajense	5,142	5,696	10,838
			Nsemulwa	8,851	9,415	18,267
			Ilembo	1,674	1,873	3,547
			Kazima	2,750	2,771	5,521
			Majengo	2,326	2,428	4,754
			Mwamkulu	3,893	3,851	7,744
			Uwanja wa ndege	2,915	3,016	5,930
			Kasokola	2,040	2,181	4,221
			Magamba	1,688	1,703	3,390
	Mlele DC	Katavi	Jumla	23,300	22,719	46,019
			Inyonga	5,503	5,641	11,143
			Ilunde	2,638	2,294	4,932
			Ilela	4,210	4,052	8,261
			Utende	5,125	4,975	10,100
			Nsenkwa	3,980	3,988	7,968
			Kamsisi	1,845	1,769	3,614
	Mpanda DC	Mpanda Vijijini	Jumla	101,591	102,281	203,872
			Mishamo	9,288	9,807	19,095
			Mpandandogo	6,479	6,274	12,753
			Mwese	4,378	4,180	8,558
			Katuma	5,601	5,177	10,778
			Kabungu	5,458	5,456	10,914
			Sibwesa	6,872	6,766	13,638
			Ikola	8,876	9,068	17,944
			Karema	4,359	4,137	8,496
			Kapalamsenga	5,091	4,985	10,075
			Bulamata	8,456	8,990	17,446
			Ilangu	7,567	8,023	15,591
			Ipwaga	8,309	9,002	17,311
			Isengule	1,137	1,016	2,153
			Kasekese	4,178	4,016	8,194
			Mnyagala	7,517	7,376	14,893
			Tongwe	8,026	8,006	16,032

Mkoa	Halmashauri	Jimbo	Kata	Idadi ya Watu		
				Me	Ke	Jumla
	Mpimbwe DC	Kavuu	Jumla	58,024	59,910	117,934
			Mamba	11,936	12,584	24,520
			Mbede	5,855	6,138	11,993
			Usevya	4,889	5,153	10,042
			Kibaoni	6,884	7,218	14,102
			Ikuba	4,443	4,641	9,084
			Mwamapuli	4,851	4,895	9,745
			Majimoto	10,252	10,423	20,674
			Kasansa	4,531	4,494	9,025
			Chamalendi	4,383	4,365	8,747
	Nsimbo DC	Nsimbo	Jumla	78,125	79,508	157,633
			Litapunga	17,239	18,206	35,444
			Mtapenda	2,730	2,745	5,475
			Urwila	3,495	3,475	6,970
			Nsimbo	4,033	4,052	8,085
			Sitalike	5,771	5,198	10,969
			Machimboni	2,568	2,053	4,621
			Kapalala	2,519	2,612	5,130
			Itenka	9,225	9,123	18,348
			Ibindi	3,165	2,880	6,046
			Kanoge	8,612	9,343	17,954
			Katumba	12,986	14,253	27,239
			Ugalla	5,783	5,569	11,352

MKOA WA SIMIYU

Ramani Na. 27: Makadirio ya Idadi ya Watu katika Majimbo ya Uchaguzi, Mkoa wa Simiyu, Tanzania Bara, 2016



Makadirio ya idadi ya watu katika mkoa wa Simiyu kwa mwaka 2016 yalikuwa ni watu 1,705,168; wanaume 817,938 na wanawake 887,230. Makadirio haya yametokana na Sensa ya Watu na Makazi ya Mwaka 2012 kwa kutumia mbinu za kidemografia zinazohusisha mabadiliko katika viwango vya uzazi, vifo, uhamaji na uhamiaji katika ngazi ya taifa, mkoa na wilaya/halmashauri husika.

Mkoa huu una majimbo 7 ya uchaguzi. Kwa mwaka 2016, Jimbo la Itilima liliongoza kwa kuwa na watu wengi (337,878) likifuatiwa na Jimbo la Kisesa (322,506). Jimbo lenye idadi ndogo ya watu ni Bariadi Mjini ambalo lilikuwa na watu 167,508.

Jedwali Na. 26: Makadirio ya Idadi ya Watu ya Mkoa wa Simiyu kwa Jimbo la Uchaguzi, Kata na Jinsi, Tanzania Bara, 2016

Mkoa	Halmashauri	Jimbo	Kata	Idadi ya Watu		
				Me	Ke	Jumla
Simiyu				817,938	887,230	1,705,168
	Bariadi TC	Bariadi Mjini	Jumla	79,489	88,018	167,508
			Bariadi	5,625	6,482	12,107
			Bunamhala	14,499	15,964	30,463
			Guduwi	5,456	5,900	11,356
			Isanga	5,665	6,556	12,221
			Malambo	5,301	5,989	11,290
			Mhango	5,712	6,400	12,113
			Nyakabindi	10,188	11,042	21,230
			Nyangokolwa	11,577	12,704	24,280
			Sima	6,849	7,739	14,588
			Somanda	8,616	9,243	17,859
	Bariadi DC	Bariadi Vijijini	Jumla	137,638	150,077	287,714
			Banemhi	6,623	7,510	14,133
			Dutwa	8,284	8,714	16,998
			Gambosi	4,142	4,444	8,586
			Gibishi	3,461	3,753	7,214
			Gilya	8,243	9,106	17,349
			Ihusi	7,463	8,427	15,890
			Ikungulyabashashi	5,306	5,623	10,929
			Itubukilo	6,605	7,551	14,156
			Kasoli	7,563	7,982	15,545
			Kilalo	5,300	5,413	10,713
			Masewa	3,239	3,568	6,807
			Matongo	10,496	10,971	21,466
			Mwadobana	6,383	7,231	13,614
			Mwasubuya	3,750	3,860	7,610
			Mwaubingi	4,599	5,172	9,771
			Mwaumatondo	5,600	6,225	11,825
			Ngulyati	5,952	6,385	12,338
			Nkindwabiye	7,194	7,820	15,013
			Nkololo	11,023	12,416	23,439
			Sakwe	6,411	7,071	13,482
			Sapiwi	10,002	10,833	20,835
	Busega DC	Busega	Jumla	106,240	112,910	219,149
			Badugu	7,090	7,517	14,608
			Igalukilo	6,491	6,879	13,370
			Imalamate	5,853	6,061	11,915
			Kabita	11,575	12,936	24,512
			Kalemela	5,702	6,061	11,763
			Kiloleli	10,075	10,803	20,878
			Lamadi	11,437	12,311	23,747
			Lutubiga	6,271	6,345	12,616
			Malili	8,962	9,427	18,389

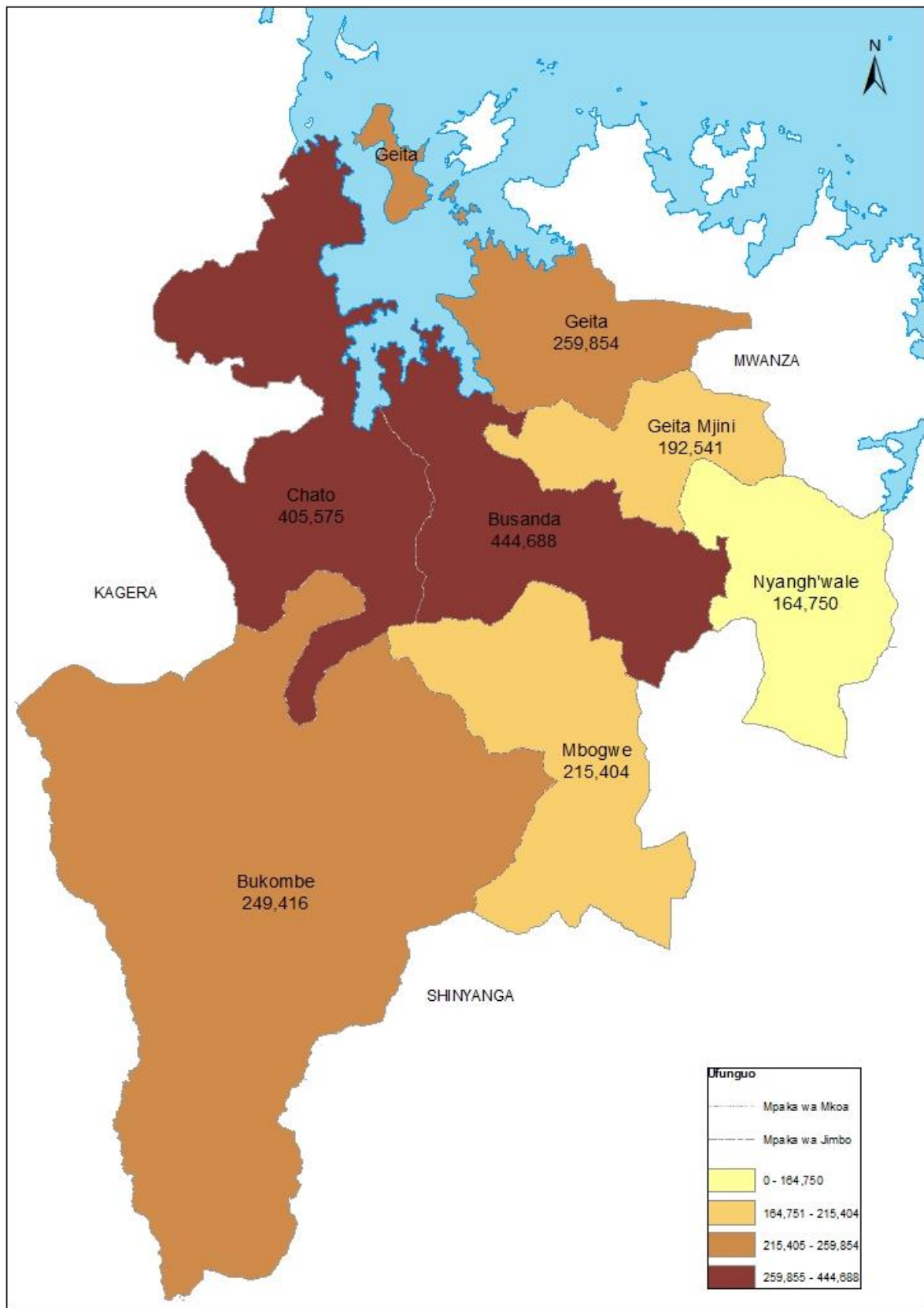
Mkoa	Halmashauri	Jimbo	Kata	Idadi ya Watu		
				Me	Ke	Jumla
			Mkula	8,734	9,372	18,106
			Mwamanyili	3,592	3,842	7,434
			Ngasamo	4,214	4,253	8,467
			Nyaluhande	5,163	5,265	10,428
			Nyashimo	4,233	4,720	8,953
			Shigala	6,847	7,118	13,965
	Itilima DC	Itilima	Jumla	159,846	178,033	337,878
			Budalabujiga	5,588	6,522	12,109
			Bumera	7,052	7,867	14,920
			Chinamili	7,797	8,771	16,569
			Ikindilo	6,620	7,413	14,033
			Kinang'weli	6,550	6,706	13,256
			Lagangabilili	6,542	7,353	13,895
			Lugulu	9,439	10,289	19,728
			Mbita	6,472	7,115	13,587
			Mhunze	5,967	6,772	12,739
			Migato	10,260	11,973	22,233
			Mwalushu	7,156	7,653	14,809
			Mwamapalala	8,386	8,934	17,320
			Mwamtani	5,383	6,078	11,461
			Mwaswale	7,230	8,282	15,512
			Ndolelezi	6,867	7,820	14,687
			Nhobora	6,676	7,426	14,102
			Nkoma	10,780	12,309	23,089
			Nkuyu	5,809	6,394	12,203
			Nyamalapa	6,881	7,761	14,642
			Sagata	9,329	10,746	20,075
			Sawida	5,369	5,678	11,047
			Zagayu	7,691	8,172	15,863
	Maswa DC	Maswa Magharibi	Jumla	90,075	94,761	184,836
			Badi	8,493	8,871	17,363
			Buchambi	7,142	7,411	14,553
			Busangi	4,124	4,364	8,487
			Isanga	4,793	5,057	9,850
			Jija	6,243	6,704	12,947
			Kadoto	6,212	6,614	12,826
			Kulimi	2,941	3,242	6,183
			Malampaka	5,535	5,888	11,423
			Masela	6,519	6,807	13,326
			Mataba	3,020	3,258	6,279
			Mwabayanda	4,434	4,865	9,299
			Mwamashimba	4,952	5,188	10,141
			Mwang'honoli	5,211	5,421	10,631
			Nyabubinza	5,482	5,188	10,670
			Seng'wa	5,529	5,820	11,349
			Shishiyu	6,580	7,055	13,635
			Zanzui	2,866	3,009	5,875

Mkoa	Halmashauri	Jimbo	Kata	Idadi ya Watu		
				Me	Ke	Jumla
		Maswa Mashariki	Jumla	90,114	95,462	185,576
			Binza	5,342	5,327	10,669
			Budekwa	4,013	4,232	8,245
			Bugarama	4,128	4,292	8,420
			Busilili	4,191	4,393	8,584
			Dakama	2,669	2,813	5,482
			Ipililo	9,777	10,560	20,337
			Lalago	5,941	6,206	12,147
			Mbaragane	6,394	6,637	13,031
			Mpindo	6,366	6,670	13,036
			Mwabaratulu	3,125	3,301	6,426
			Mwamanenge	4,424	4,926	9,350
			Ng'wigwa	5,299	5,470	10,769
			Nguliguli	3,611	3,831	7,442
			Nyalikungu	1,624	1,696	3,321
			Sangamwalugesha	4,908	5,321	10,229
			Senani	6,072	6,708	12,780
			Shanwa	5,754	6,375	12,130
			Sola	1,223	1,286	2,509
			Sukuma	5,253	5,416	10,669
	Meatu DC	Kisesa	Jumla	154,536	167,970	322,506
			Bukundi	5,642	5,938	11,581
			Imalaseko	3,461	3,630	7,090
			Isengwa	3,891	4,118	8,009
			Itinje	3,889	4,071	7,960
			Kabondo	3,049	3,158	6,208
			Kimali	4,842	5,270	10,112
			Kisesa	9,816	11,184	20,999
			Lingeka	3,471	3,851	7,323
			Lubiga	5,317	5,775	11,092
			Mbugayabanhya	3,120	3,387	6,508
			Mbushi	2,482	2,521	5,003
			Mwabuma	7,899	8,868	16,767
			Mwabusalu	6,160	6,642	12,803
			Mwabuzo	6,361	6,848	13,209
			Mwakisandu	4,447	5,177	9,624
			Mwamalole	5,120	5,155	10,275
			Mwamanimba	2,450	2,696	5,146
			Mwamanongu	4,169	4,400	8,569
			Mwamishali	6,800	7,096	13,895
			Mwandoya	9,013	10,061	19,074
			Mwangudo	6,553	6,654	13,207
			Mwanhuzi	10,492	11,225	21,716

Mkoa	Halmashauri	Jimbo	Kata	Idadi ya Watu		
				Me	Ke	Jumla
			Mwanjolo	3,576	4,289	7,865
			Mwanyahina	6,353	6,536	12,889
			Mwasengela	6,367	7,628	13,995
			Ng'hoboko	3,315	3,487	6,803
			Nkoma	4,355	4,822	9,177
			Sakasaka	6,048	6,606	12,654
			Tindabuligi	6,078	6,875	12,953

MKOA WA GEITA

Ramani Na. 28: Makadirio ya Idadi ya Watu katika Majimbo ya Uchaguzi, Mkoa wa Geita, Tanzania Bara, 2016



Makadirio ya idadi ya watu katika mkoa wa Geita kwa mwaka 2016 yalikuwa ni watu 1,932,230; wanaume 955,252 na wanawake 975,747. Makadirio haya yametokana na Sensa ya Watu na Makazi ya Mwaka 2012 kwa kutumia mbinu za kidemografia zinazohusisha mabadiliko katika viwango vya uzazi, vifo, uhamaji na uhamiaji katika ngazi ya taifa, mkoa na wilaya/halmashauri husika.

Mkoa huu una majimbo 7 ya uchaguzi. Kwa mwaka 2016, Jimbo la Busanda liliongoza kwa kuwa na watu wengi (444,688) likifuatiwa na Jimbo la Chato (405,575). Jimbo lenye idadi ndogo ya watu ni Nyangh'wale ambalo lilikuwa na watu 164,750.

Jedwali Na. 27: Makadirio ya Idadi ya Watu ya Mkoa wa Geita kwa Jimbo la Uchaguzi, Kata na Jinsi, Tanzania Bara, 2016

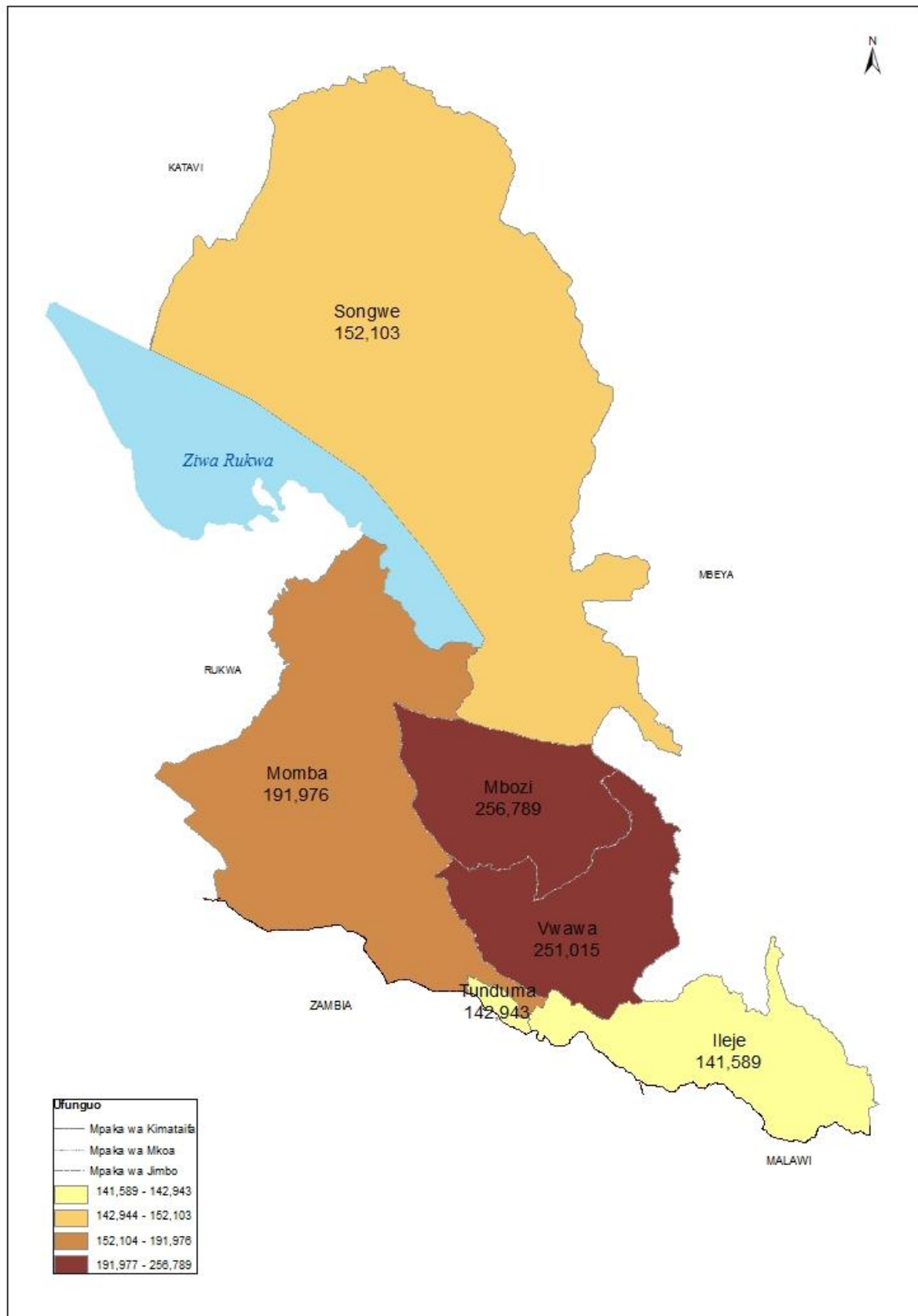
Mkoa	Halmashauri	Jimbo	Kata	Idadi ya Watu		
				Me	Ke	Jumla
Geita				955,252	975,747	1,932,230
	Geita TC	Geita Mjini	Jumla	93,869	97,441	192,541
			Kasamwa	6,950	7,183	14,132
			Bung'wangoko	4,387	4,384	8,771
			Bulela	4,738	4,924	9,663
			Mtakuja	6,649	6,501	13,151
			Kalangalala	24,645	25,804	50,449
			Bombambili	7,654	7,835	15,490
			Buhalahala	13,788	14,590	28,378
			Kanyala	4,072	5,549	10,853
			Mgusu	6,591	6,025	12,617
			Nyankumbu	11,444	11,662	23,105
			Shiloleli	2,950	2,984	5,933
	Nyangh'wale DC	Nyangh'wale	Jumla	81,389	83,362	164,750
			Shabaka	8,060	7,870	15,930
			Busolwa	5,882	6,013	11,894
			Kakora	5,943	6,084	12,026
			Nyugwa	6,997	7,157	14,154
			Bukwimba	7,394	7,634	15,029
			Kafita	6,568	6,590	13,158
			Kharumwa	7,271	7,702	14,973
			Izunya	3,562	3,681	7,243
			Mwingiro	4,686	4,624	9,311
			Nyabulanda	5,138	5,175	10,314
			Nyang'hwale	5,110	5,282	10,391
			Nyijundu	6,459	6,877	13,336
			Ka boha	3,346	3,526	6,871
			Nundu	2,094	2,133	4,227
			Nyamtukuza	2,879	3,015	5,894
	Bukombe DC	Bukombe	Jumla	123,137	126,279	249,416
			Runzewe Mashariki	8,830	9,048	17,878
			Runzewe Magharibi	6,579	6,739	13,318
			Namongwe	16,998	17,052	34,050
			Uyovu	16,398	16,824	33,222
			Busonzo	5,827	5,609	11,437
			Ng'anzo	4,919	4,992	9,910
			Butinzya	6,711	6,709	13,420
			Ushirombo	3,359	3,350	6,709
			Lyambamgongo	3,533	3,480	7,013
			Bukombe	6,331	6,671	13,003
			Bugelenga	4,683	4,717	9,401
			Iyogelo	4,358	4,429	8,786
			Igulwa	8,579	9,450	18,029
			Bulangwa	8,327	8,928	17,256

Mkoa	Halmashauri	Jimbo	Kata	Idadi ya Watu		
				Me	Ke	Jumla
			Bulega	7,417	7,601	15,018
			Katente	6,995	7,279	14,273
			Katome	3,293	3,399	6,692
	Chato DC	Chato	Jumla	201,459	204,115	405,575
			Muganza	14,550	15,713	30,263
			Bwongera	6,450	6,207	12,657
			Kigongo	13,188	13,157	26,345
			Nyamirembe	8,746	8,630	17,376
			Ichwankima	4,079	4,038	8,116
			Kachwamba	3,923	3,848	7,771
			Kasenga	9,408	9,323	18,731
			Ilemela	5,126	4,981	10,107
			Chato	9,267	10,180	19,447
			Muungano	6,973	7,262	14,236
			Bwina	4,675	4,680	9,355
			Katende	2,254	2,344	4,598
			Ilyamchele	3,235	3,392	6,627
			Bukome	9,524	9,285	18,809
			Buziku	8,649	8,854	17,503
			Nyarutembo	9,138	9,322	18,460
			Makurugusi	16,007	15,952	31,959
			Buseresere	15,827	16,446	32,274
			Butengorumasa	7,778	7,813	15,591
			Iparamasa	16,824	16,919	33,743
			Bwanga	13,717	13,541	27,258
			Minkoto	6,776	6,801	13,577
			Bwera	5,344	5,427	10,771
	Geita DC	Busanda	Jumla	220,418	224,273	444,688
			Ihanamilo	5,511	5,539	11,050
			Nyanguku	5,294	5,697	10,991
			Kamena	6,278	6,532	12,810
			Nyamalimbe	8,984	8,951	17,936
			Bujula	5,288	5,207	10,496
			Bukoli	9,185	9,416	18,600
			Butobela	6,869	6,570	13,438
			Nyarugusu	16,587	16,100	32,687
			Nyakamwaga	11,263	11,062	22,325
			Lwamgasa	16,477	16,693	33,170
			Kaseme	9,977	10,168	20,145
			Busanda	8,582	9,046	17,627
			Katoro	3,062	3,332	6,394
			Nyamigota	9,190	9,603	18,794
			Nyakagomba	11,026	10,830	21,856
			Nyachiluluma	7,066	6,933	13,998
			Bukondo	7,819	7,397	15,216
			Chigunga	5,082	5,221	10,303
			Butundwe	4,460	4,186	8,645

Mkoa	Halmashauri	Jimbo	Kata	Idadi ya Watu		
				Me	Ke	Jumla
			Magenge	4,139	4,117	8,256
			Nyalwanzaja	5,900	5,984	11,884
			Nyamwilolelwa	10,440	10,501	20,941
			Nyaruyeye	6,818	6,683	13,501
			Ludete	35,121	38,505	73,625
		Geita	Jumla	129,363	130,490	259,854
			Kagu	7,883	8,033	15,916
			Bugulula	12,215	12,340	24,555
			Senga	4,147	4,089	8,236
			Kakubilo	12,981	13,475	26,456
			Nkome	15,988	16,075	32,063
			Katoma	5,865	5,798	11,663
			Nzera	11,533	11,592	23,125
			Lwezera	13,642	13,825	27,468
			Kamhanga	9,575	9,460	19,035
			Bugalama	7,947	8,228	16,174
			Lubanga	6,822	6,811	13,633
			Isulwabutundwe	6,459	6,768	13,227
			Izumacheli	2,697	2,482	5,179
			Nyamboge	5,405	5,276	10,681
			Nyawilimilwaa	6,204	6,238	12,443
	Mbogwe DC	Mbogwe	Jumla	105,616	109,788	215,404
			Nanda	4,279	4,372	8,651
			Ikobe	5,553	5,944	11,497
			Lulembela	9,694	10,512	20,206
			Ikunguigazi	4,385	4,560	8,945
			Isebya	5,088	4,980	10,068
			Ilongulu	6,337	6,662	12,999
			Mbogwe	5,447	5,588	11,036
			Ngemo	4,919	5,293	10,211
			Ushirika	5,061	5,275	10,336
			Nyasato	6,039	6,223	12,262
			Lugunga	8,285	8,356	16,642
			Nyakafulu	11,679	12,647	24,326
			Bukandwe	6,194	6,400	12,594
			Nhomolwa	3,644	3,721	7,366
			Masumbwe	10,347	10,442	20,789
			Iponya	7,403	7,500	14,903
			Bonigonzi	1,262	1,312	2,574

MKOA WA SONGWE

Ramani Na. 29: Makadirio ya Idadi ya Watu katika Majimbo ya Uchaguzi, Mkoa wa Songwe, Tanzania Bara, 2016



Makadirio ya idadi ya watu katika mkoa wa Songwe kwa mwaka 2016 yalikuwa ni watu 1,136,415; wanaume 544,823 na wanawake 591,592. Makadirio haya yametokana na Sensa ya Watu na Makazi ya Mwaka 2012 kwa kutumia mbinu za kidemografia zinazohusisha mabadiliko katika viwango vya uzazi, vifo, uhamaji na uhamiaji katika ngazi ya taifa, mkoa na wilaya husika.

Mkoa huu una majimbo 6 ya uchaguzi. Jimbo la Mbozi linaongoza kwa kuwa na watu wengi (256,789) likifuatiwa na Jimbo la Vwawa (251,015). Jimbo lenye idadi ndogo ya watu ni Ileje ambalo lilikuwa na watu 141,589.

Jedwali Na. 28: Makadirio ya Idadi ya Watu ya Mkoa wa Songwe kwa Jimbo la Uchaguzi, Kata na Jinsi, Tanzania Bara, 2016

Mkoa	Halmashauri	Jimbo	Kata	Idadi ya Watu		
				Me	ke	Jumla
Songwe				544,823	591,592	1,136,415
	Songwe Dc	Songwe	Jumla	75,190	76,913	152,103
			Chang'ombe	4,295	4,743	9,038
			Galula	4,704	4,898	9,602
			Gua	3,884	3,549	7,433
			Ifwenkenya	4,363	4,597	8,961
			Kanga	5,175	5,553	10,729
			Kapalala	1,666	1,633	3,298
			Magamba	5,751	6,182	11,933
			Manda	4,167	4,511	8,678
			Mbangala	3,439	2,957	6,396
			Mbuyuni	5,187	5,478	10,665
			Mkwajuni	8,338	9,060	17,398
			Mpona	3,398	3,897	7,295
			Mwambani	5,078	5,062	10,139
			Namkukwe	3,691	3,926	7,617
			Ngwala	1,881	1,552	3,432
			Saza	4,177	3,455	7,632
			Totowe	2,909	3,042	5,951
			Udinde	3,087	2,818	5,905
	Ileje DC	Ileje	Jumla	66,514	75,075	141,589
			Bupigu	3,339	3,652	6,991
			Chitete	4,610	5,257	9,867
			Ibaba	4,194	4,974	9,168
			Ikinga	4,203	4,699	8,901
			Isongole	5,290	5,965	11,255
			Itale	4,030	4,627	8,657
			Itumba	5,334	6,255	11,589
			Kafule	3,905	4,571	8,476
			Kalembo	1,914	2,151	4,065
			Lubanda	4,632	5,132	9,764
			Luswisi	2,475	2,795	5,270
			Malangali	3,455	3,923	7,378
			Mbebe	5,036	5,525	10,560
			Mlale	2,567	3,004	5,570
			Ndola	3,612	4,147	7,759
			Ngulilo	2,539	2,761	5,301
			Ngulugulu	2,769	2,836	5,605
			Sange	2,612	2,800	5,412

Mkoa	Halmashauri	Jimbo	Kata	Idadi ya Watu		
				Me	ke	Jumla
	Tunduma TC	Tunduma	Jumla	68,613	74,330	142,943
			Majengo	6,667	7,356	14,023
			Mpande	367	385	752
			Chapwa	2,581	2,432	5,013
			Maporomoko	4,617	5,051	9,668
			Kaloleni	6,128	6,629	12,757
			Sogea	10,200	10,697	20,898
			Tunduma	5,380	5,997	11,377
			Katete	1,631	1,728	3,359
			Muungano	5,355	5,646	11,001
			Mwakakati	5,857	6,472	12,328
			Uwanjani	5,788	6,778	12,565
			Chipaka	1,495	1,662	3,157
			Chiwezi	4,386	4,673	9,059
			Makambini	2,135	2,310	4,445
			Mpemba	6,026	6,514	12,540
	Mbozi DC	Mbozi	Jumla	122,975	133,814	256,789
			Bara	10,912	11,963	22,875
			Nambinzo	14,347	15,178	29,525
			Itaka	11,677	12,251	23,928
			Isansa	9,473	10,126	19,598
			Myovizi	8,636	9,269	17,905
			Igamba	13,610	15,236	28,847
			Halungu	14,816	16,074	30,890
			Mlowo	20,454	22,797	43,251
			Itumpi	6,226	6,842	13,068
			Magamba	7,584	8,548	16,132
			Shiwinga	5,240	5,530	10,771
		Vwawa	Jumla	119,604	131,411	251,015
			Ihanda	11,477	12,819	24,296
			Nanyala	4,720	5,421	10,142
			Ruanda	4,706	5,083	9,789
			Iyula	7,725	8,215	15,940
			Nyimbili	7,665	8,257	15,922
			Mlangali	10,762	11,468	22,230
			Msia	7,662	7,996	15,658
			Ipunga	5,007	5,650	10,657
			Isandula	5,483	6,009	11,492
			Vwawa	10,865	12,134	22,999
			Hasamba	3,370	3,774	7,144
			Hasanga	9,149	10,272	19,422
			Ichenjezya	3,811	4,421	8,232
			Ilolo	2,808	3,398	6,206
			Hezya	4,114	4,517	8,631
			Idiwili	9,074	10,008	19,083
			Wasa	7,491	7,980	15,471
			Kilimampimbi	3,715	3,988	7,702

Mkoa	Halmashauri	Jimbo	Kata	Idadi ya Watu		
				Me	ke	Jumla
	Momba DC	Momba	Jumla	91,927	100,049	191,976
			Chilulumo	6,111	6,823	12,934
			Kamsamba	9,601	10,135	19,736
			Ivuna	10,264	11,197	21,461
			Mpapa	3,499	4,036	7,536
			Mkulwe	5,227	5,578	10,805
			Chitete	10,752	11,733	22,485
			Msangano	8,897	9,351	18,249
			Nkangamo	3,963	4,298	8,261
			Ndalambo	3,452	3,878	7,330
			Kapele	6,473	7,054	13,527
			Nzoka	7,262	8,072	15,335
			Myunga	6,516	6,897	13,413
			Ikana	2,950	3,252	6,201
			Mkomba	6,958	7,747	14,705

Hitimisho

Makadirio ya Idadi ya Watu mwaka 2016 kwa majimbo ya uchaguzi, Tanzania Bara yametokana na Sensa ya Watu na Makazi ya mwaka 2012. Takwimu hizi zitatumika na Serikali hususani katika kugawa fedha za mfuko wa kuchochea maendeleo ya Jimbo Tanzania Bara katika Bajeti ya Serikali ya mwaka wa fedha 2017/18.

Ifahamike kuwa Ofisi ya Taifa ya Takwimu ikishirikiana na Chuo cha Takwimu Mashariki mwa Afrika pamoja na Ofisi ya Rais - TAMISEMI inaendelea na zoezi la kuhuisha rejesta ya Makazi kutoka katika "Paper Based" kwenda katika "e - Population Register (ePRS)". Mfumo huu umeshafanyiwa majaribio katika wilaya ya Bagamoyo, Chalinze na kwa sasa Songwe. Mfumo huo utaisaidia Serikali kupata takwimu za wakati katika ngazi ya kaya, badala ya kufanya makadirio.

Kwa msingi huo takwimu za Makadirio ya Idadi ya Watu Kimajimbo, zilizotolewa katika chapisho hili zimekokotolewa kwa kutumia njia ya "indirect estimates of demography".

Kwa mujibu wa Sheria ya Takwimu ya mwaka 2015 hizi ndizo takwimu rasmi za idadi ya watu kwa mwaka 2016.